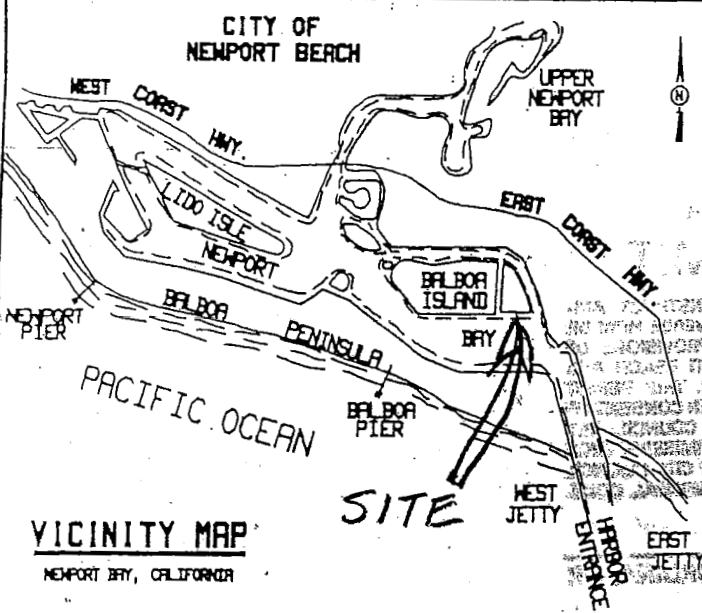
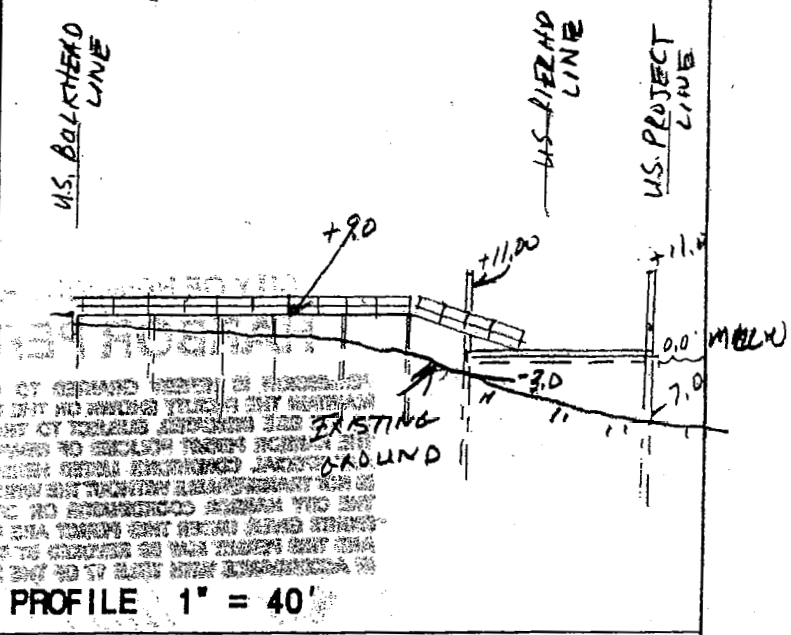


#225-1710

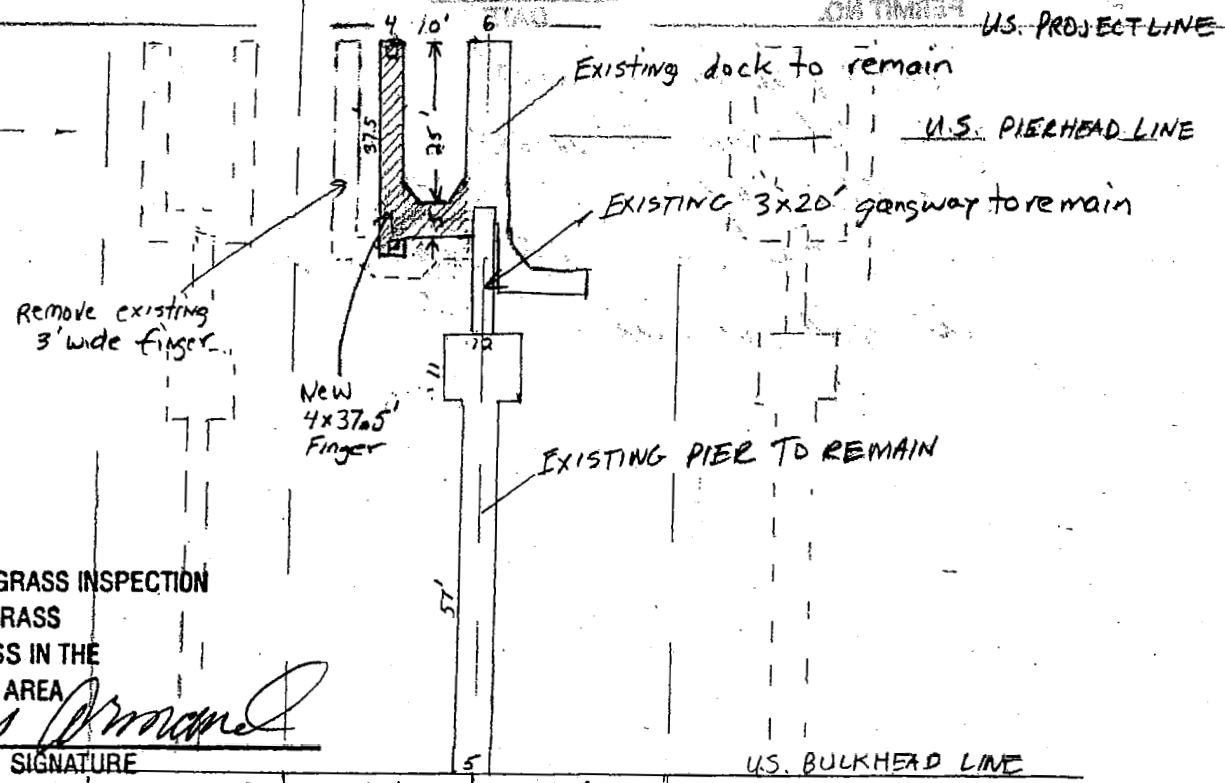
CITY OF NEWPORT BEACH



VICINITY MAP
NEWPORT BAY, CALIFORNIA



SOUNDINGS ARE EXPRESSED IN FEET AND DENOTE ELEVATIONS BASED ON MEAN LOWER LOW WATER.



EEL GRASS INSPECTION
 NO EEL GRASS
 EEL GRASS IN THE PROJECT AREA
Wes Armond
 SIGNATURE

225-1710	2-2-2000	30'	30'
PERMIT#	DATE	"1710"	"1708"

2-2-2000
 FIRE & MARINE DEPT.
 CITY OF NEWPORT BEACH
Wes Armond

Note: Remove existing 3' wide finger
 Narrow slip to 10' wide
 Move one 12" square guide pile
 Add one 12" square guide pile
 Widen back walk to 5' from

PLAN VIEW 1" = 30'

APPLICANT'S NAME FRANK HURST	JOB ADDRESS 1710 S. BAYFRONT	DATE 1-25-00
------------------------------	------------------------------	--------------



SWIFT SLIP DOCK & PIER BUILDERS, INC

6351 Industry Way, Westminster 92683

Phone:(949) 631-3121

Fax: (714) 509-0618

CLIENT: Eggert, S./ McIntire, D.

IO
DRAWN:

P.S.
Checked

2.0
REVISION

08/05/19
DATE:

AMENDMENTS:

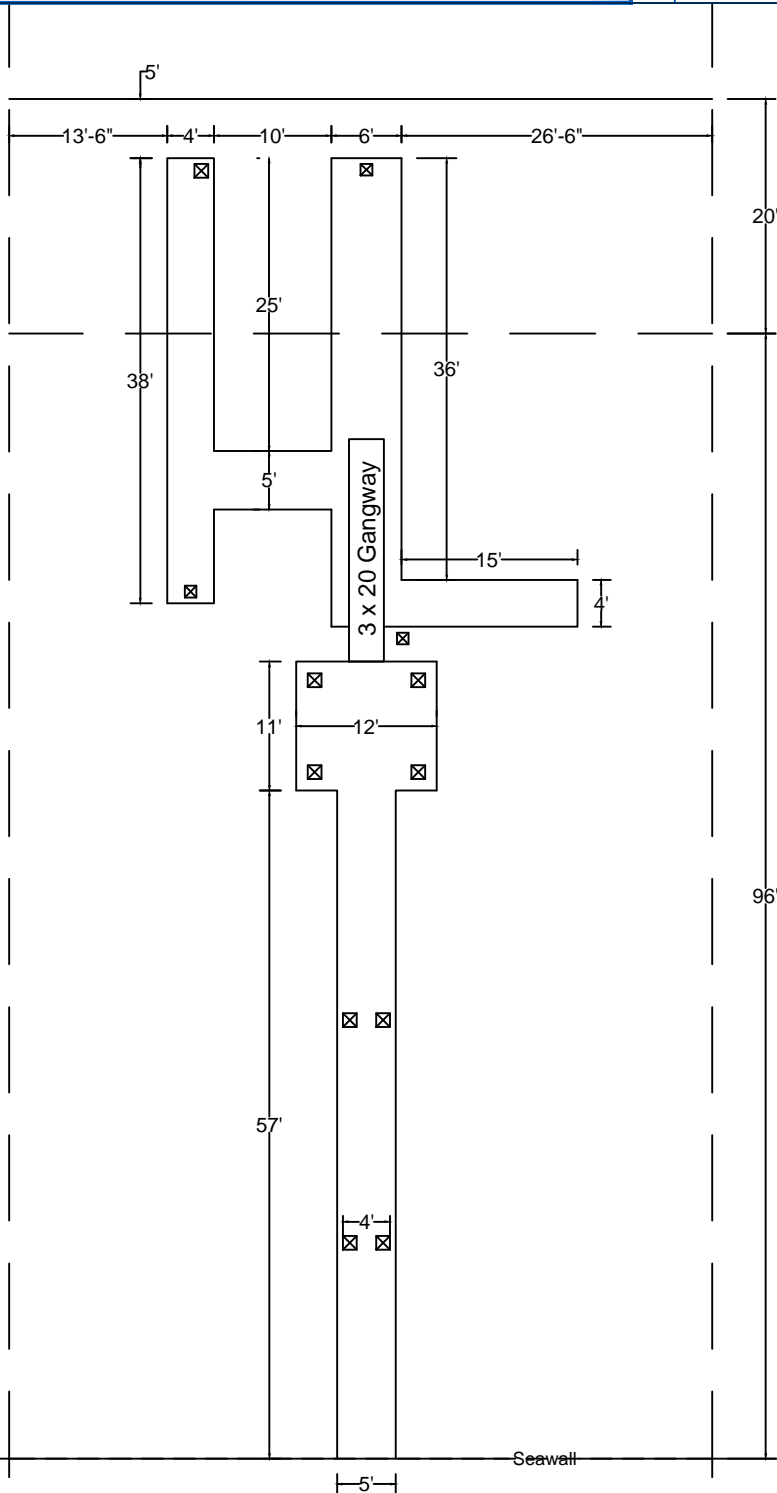
REV:	DESCRIPTION:	BY:	DATE:
-	----	-	-
-	----	-	-
-	----	-	-

SITE: 1710-1708 S. Bayfront Newport Beach, Ca. Existing

PROJECT LINE

PIERHEAD LINE

BULKHEAD LINE



Floating Dock: 502 sq ft
 38 x 4 = 152 sq ft
 40 x 6 = 240 sq ft
 10 x 5 = 50 sq ft
 15 x 4 = 60 sq ft

Gangway: 60 sq ft
 3 x 20 = 60 sq ft

Pier: 417 sq ft
 57 x 5 = 285 sq ft
 12 x 11 = 132 sq ft

Total Area: 979 sq ft