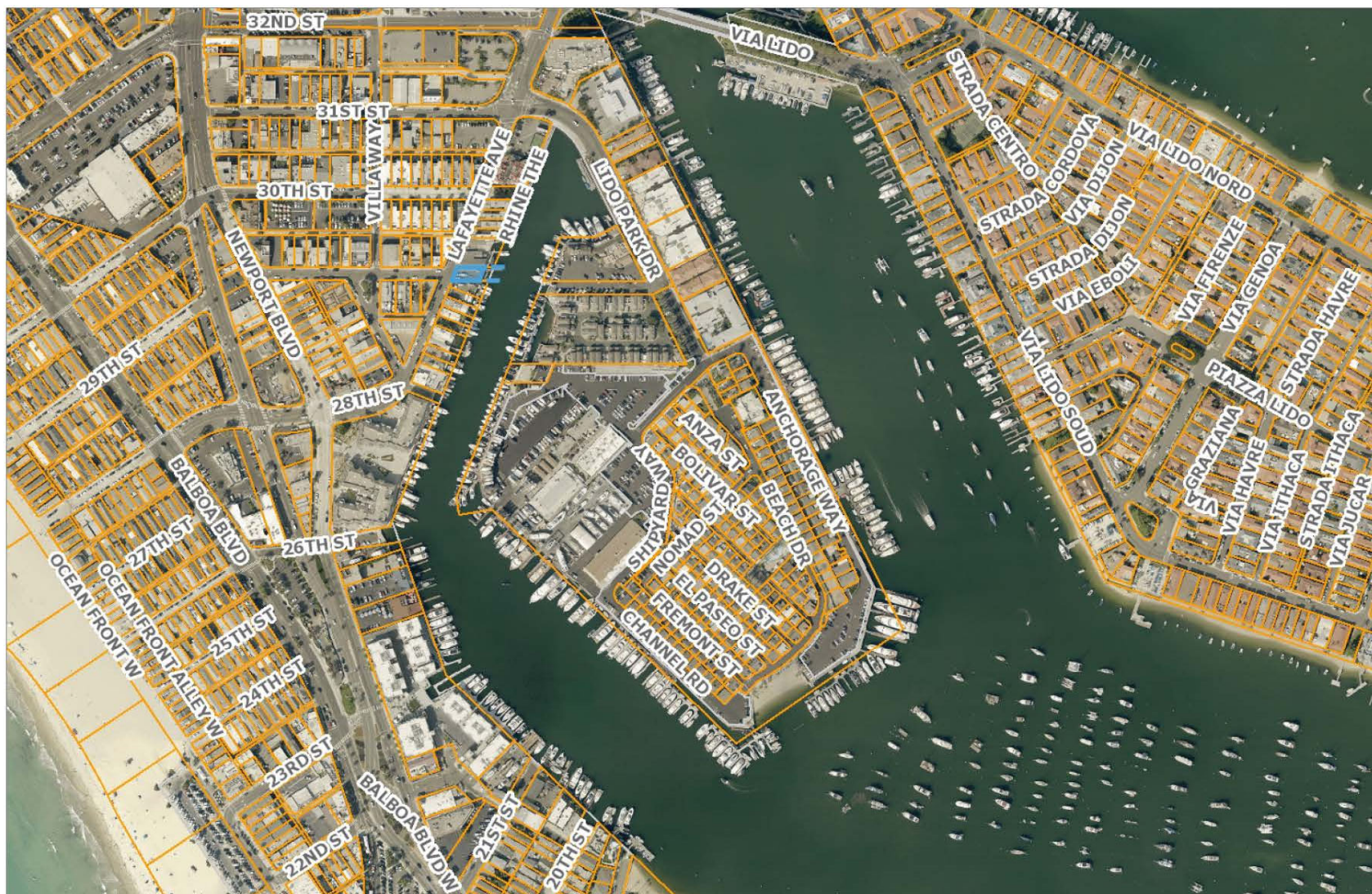


# Public Pier Reconfiguration at 29<sup>th</sup> Street and Lafayette Avenue

Harbor Commission  
January 12, 2022



**NBGiS**  
NEWPORT BEACH



0 417 833  
Feet

Disclaimer:  
Every reasonable effort has been made to assure the accuracy of the data provided, however, The City of Newport Beach and its employees and agents disclaim any and all responsibility from or relating to any results obtained from its use.





**NBGiS**  
NEWPORT BEACH



0 100 200  
Feet

**Disclaimer:**  
Every reasonable effort has been made to assure the accuracy of the data provided, however, The City of Newport Beach and its employees and agents disclaim any and all responsibility from or relating to any results obtained in its use.





**NBGiS**  
NEWPORT BEACH

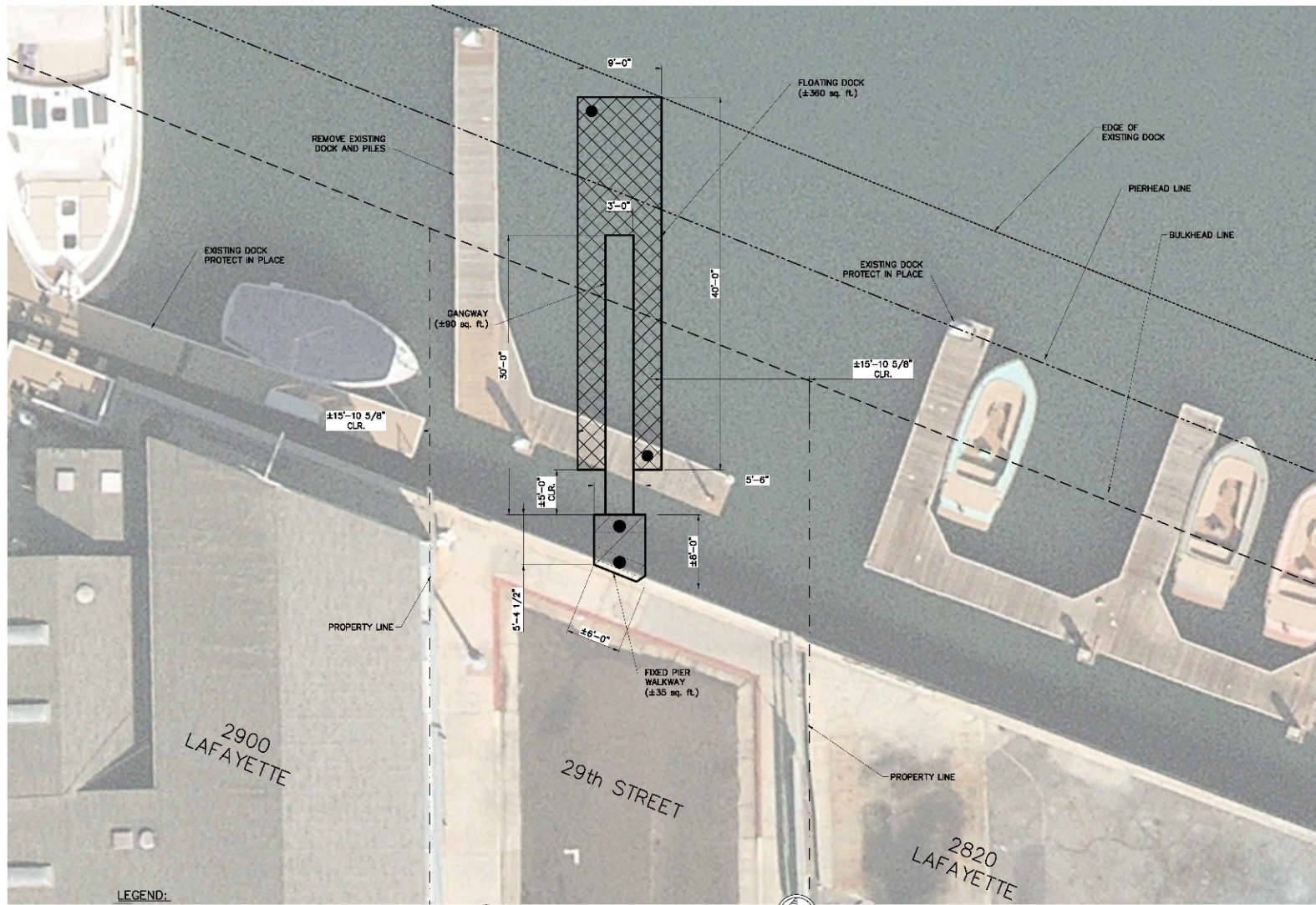


0 40 80  
Feet

Disclaimer:  
Every reasonable effort has been made to assure the accuracy of the data provided, however, The City of Newport Beach and its employees and agents disclaim any and all responsibility from or relating to any results obtained in its use.

12/21/2021





LEGEND:



PROPOSED WALKWAY (FIXED PIER)



PROPOSED PUBLIC DOCK (FLOATING DOCK)

1 29th STREET PUBLIC PIER SITE PLAN  
SCALE: 1"=3'-0"



NOT TO BE USED  
FOR CONSTRUCTION

C-XXX-X

NO.	DATE	DESCRIPTION OF REVISIONS	APPROVED

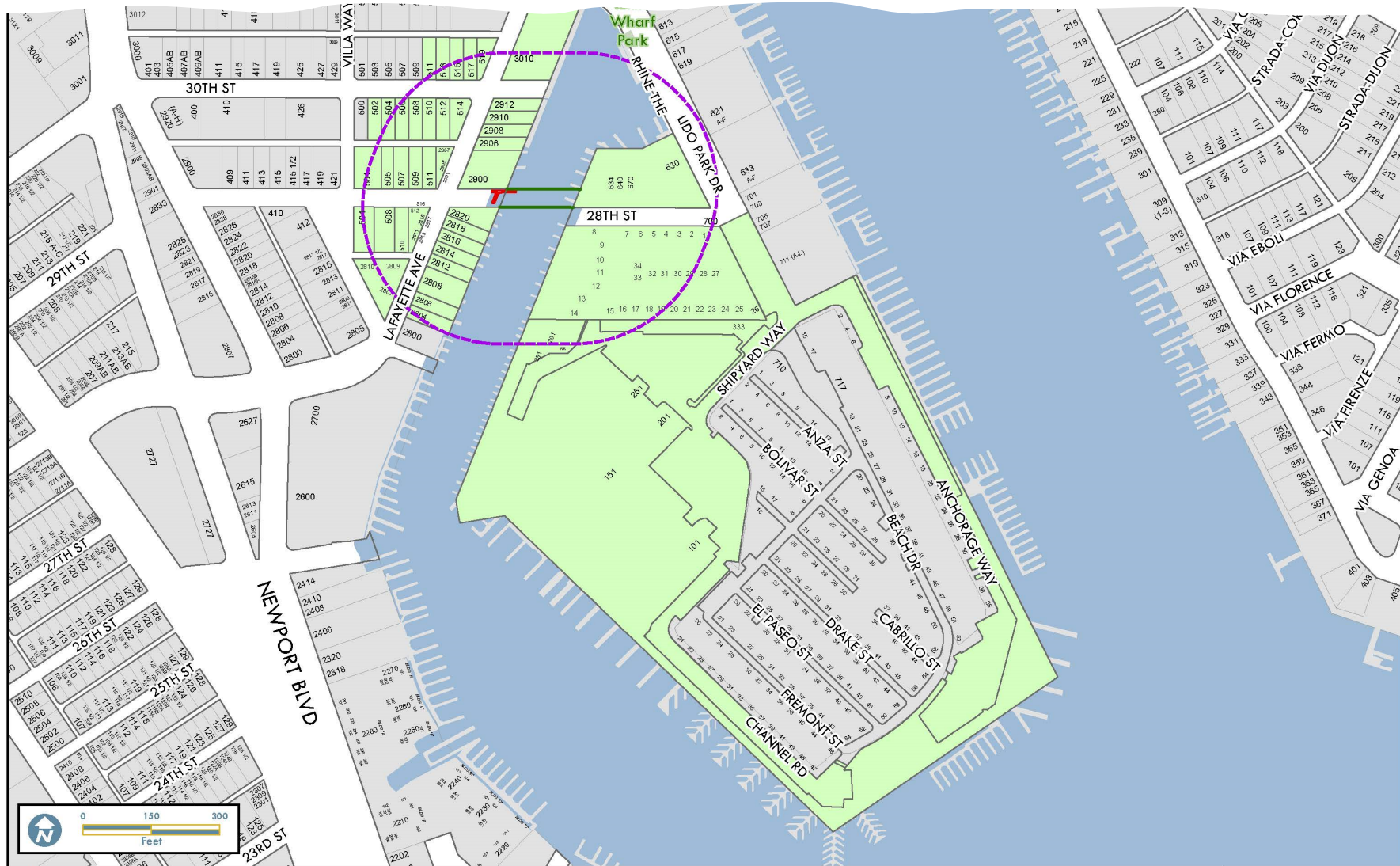
DESIGNED: J. DRAWN: BY  
CHECKED: JH. DATE: 10/15/21

29th STREET PUBLIC PIER  
OVERALL LAYOUT PLAN

CITY OF NEWPORT BEACH  
PUBLIC WORKS DEPARTMENT

X-XXXX-X  
SHEET 3 OF 4





## 29th Street and Lafayette Public Pier

- Prolongation of Lot Line
- - - Buffer 300'
- 29th Street & Lafayette (Public Pier)
- Notified Properties



City of Newport Beach  
GIS Division  
December 20, 2021



# Comments/Questions



*Your* **Public Works Department**

Protecting and Providing Quality  
Public Improvements and Services