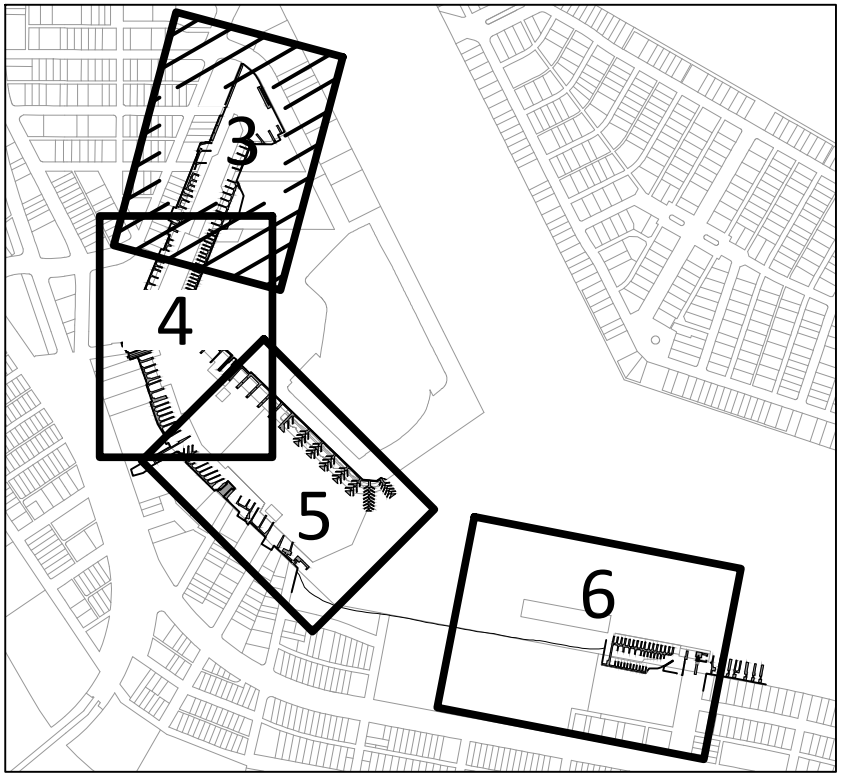
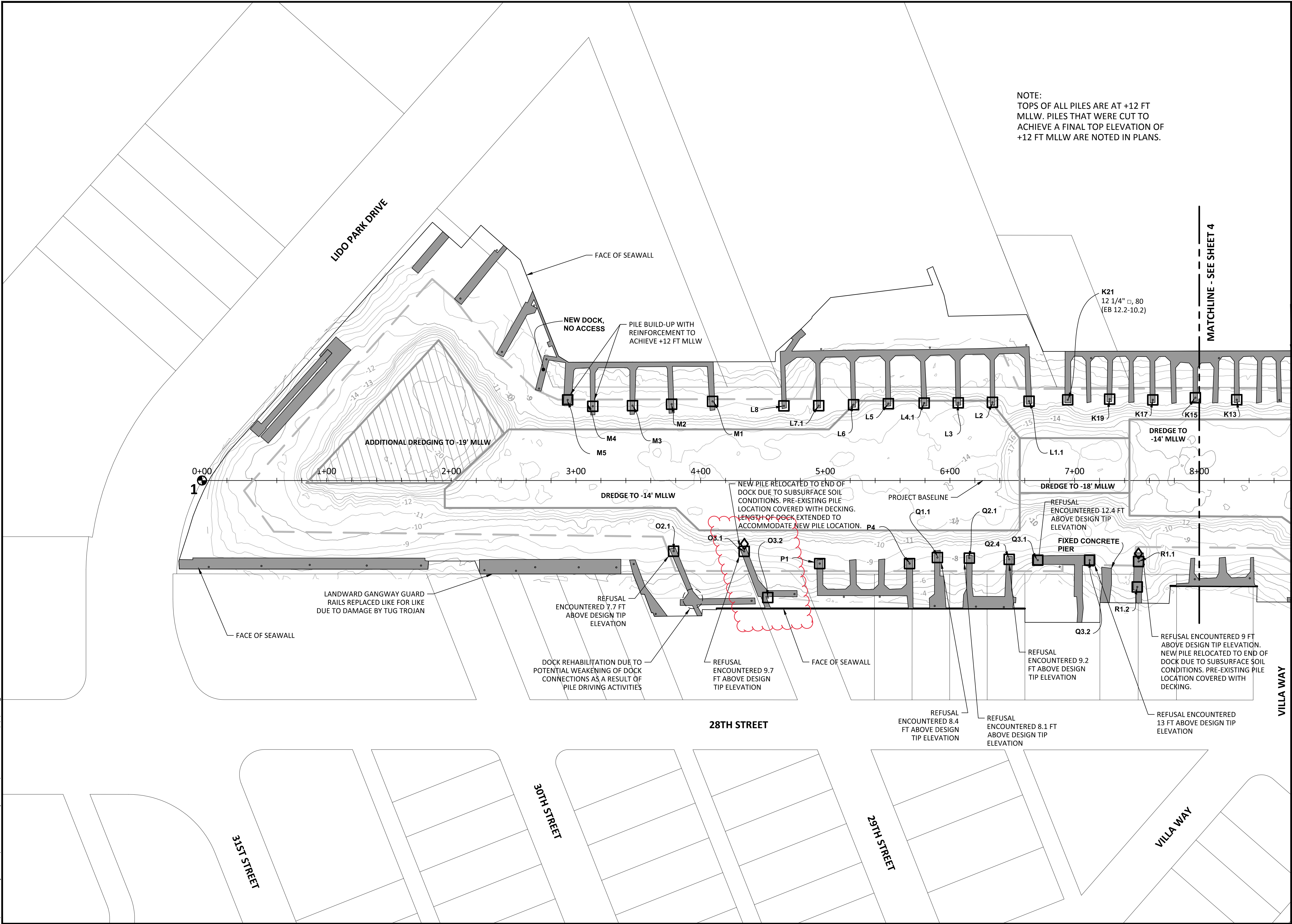


Jan 11, 2012 11:04am mprpatchnet\Autocad Project Files\090243-01 Newport CAD\090243-01-AB-C3-4.5.6.dwg C:3

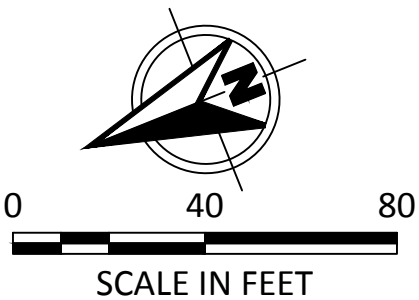


KEY MAP

GUIDE PILE REPLACEMENT TABLE

Pile ID	New Pile Size (in)	Pile Length (ft)	Pile ID	New Pile Size (in)	Pile Length (ft)	Pile ID	New Pile Size (in)	Pile Length (ft)
A1	16 sq	56.00	K1	12 sq	50.00	T12	12 sq	50.00
A2	16 sq	56.00	K3	12 sq	50.00	T13	12 sq	50.00
A3	14 sq	53.00	K5	12 sq	50.00	T15	12 sq	50.00
B1	16 sq	56.00	K7	12 sq	50.00	T16	12 sq	50.00
B2	14 sq	53.00	K9	12 sq	50.00	T17	12 sq	50.00
C1	16 sq	56.00	K11	12 sq	50.00	T18	12 sq	50.00
C2	14 sq	53.00	K13	12 sq	50.00	V1	16 sq	56.00
D1	18 sq	59.00	K15	12 sq	50.00	W1.1	16 sq	56.00
E1	16 sq	56.00	K17	12 sq	50.00	W2.1	16 sq	56.00
E2	14 sq	53.00	K19	12 sq	50.00	W3.1	16 sq	56.00
F1	16 sq	56.00	K21	12 sq	50.00	X1.1	16 sq	56.00
F2	14 sq	53.00	L1.1	12 sq	50.00	X2.1	16 sq	56.00
G1	16 sq	56.00	L2	12 sq	50.00	X3.1	16 sq	56.00
G2	16 sq	56.00	L3	12 sq	50.00	CC1	14 sq	53.00
G3	16 sq	56.00	L4.1	12 sq	50.00	CC3	14 sq	53.00
H1.1	18 sq	59.00	L5	12 sq	50.00	CC5	14 sq	53.00
H1.2	18 sq	59.00	L6	12 sq	50.00	DD1	16 sq	56.00
H1.3	18 sq	59.00	L7.1	12 sq	50.00	DD3	16 sq	56.00
H2.1	18 sq	59.00	L8	12 sq	50.00	DD6	16 sq	56.00
H2.2	18 sq	59.00	M1	12 sq	50.00	FF1	18 sq	59.00
H2.3	18 sq	59.00	M2	12 sq	50.00	AL1	12 sq	50.00
H3.1	18 sq	59.00	M3	12 sq	50.00	AL2	12 sq	50.00
H3.2	18 sq	59.00	M4	12 sq	52.00	AL3	12 sq	50.00
H3.3	18 sq	59.00	M5	14 sq	55.00	AL4	12 sq	50.00
H4.1	18 sq	59.00	Q2.1	16 sq	48.30	AL5	12 sq	50.00
H4.2	18 sq	59.00	Q3.1	16 sq	46.30	AL6	12 sq	50.00
H4.3	18 sq	59.00	Q3.2	12 sq	50.00	AL7	12 sq	50.00
H5.1	18 sq	59.00	P1	16 sq	56.00	AL8	12 sq	50.00
H8.1	18 sq	59.00	P4	16 sq	56.00	AL9	12 sq	50.00
H9.1	18 sq	59.00	Q1.1	16 sq	47.60	AL10	12 sq	50.00
H10.1	18 sq	59.00	Q2.4	16 sq	47.90	AL11	12 sq	50.00
I1	16 sq	56.00	Q3.1	16 sq	46.80	AL12	12 sq	50.00
I2	14 sq	53.00	Q3.2	16 sq	43.60	AL13	12 sq	50.00
J1	16 sq	56.00	Q4	16 sq	43.00	AL14	12 sq	50.00
J2	16 sq	56.00	R1.1	16 sq	47.00	AL15	12 sq	50.00
J3	16 sq	56.00	R1.2	12 sq	50.00	AL16	12 sq	50.00
J5	12 sq	50.00	R2.1	12 sq	45.00	AL17	12 sq	45.00
			R2.2	12 sq	45.00	AL18	12 sq	45.00
			R3.1	12 sq	45.00	AL19	12 sq	45.00
			R3.2	12 sq	45.00	AL20	12 sq	45.00
			R4.1	12 sq	45.00	AL21	12 sq	45.00
			R4.2	12 sq	45.00	AL22	12 sq	45.00
			R5.1	12 sq	45.00	AL23	12 sq	45.00
			R5.2	12 sq	45.00	AL24	12 sq	45.00
			R6.1	12 sq	45.00	AL25	12 sq	45.00
			R6.2	12 sq	45.00	AL26	12 sq	45.00

NOTE:
1. Datum: 0.0 MLLW
2. Top of Guide Pile at Elev +12.00 (MLLW)



ONE INCH
AT FULL SIZE, IF NOT ONE
INCH SCALE ACCORDINGLY



CITY OF NEWPORT BEACH
PUBLIC WORKS DEPARTMENT



REVISIONS					
REV	DATE	BY	APP'D	DESCRIPTION	

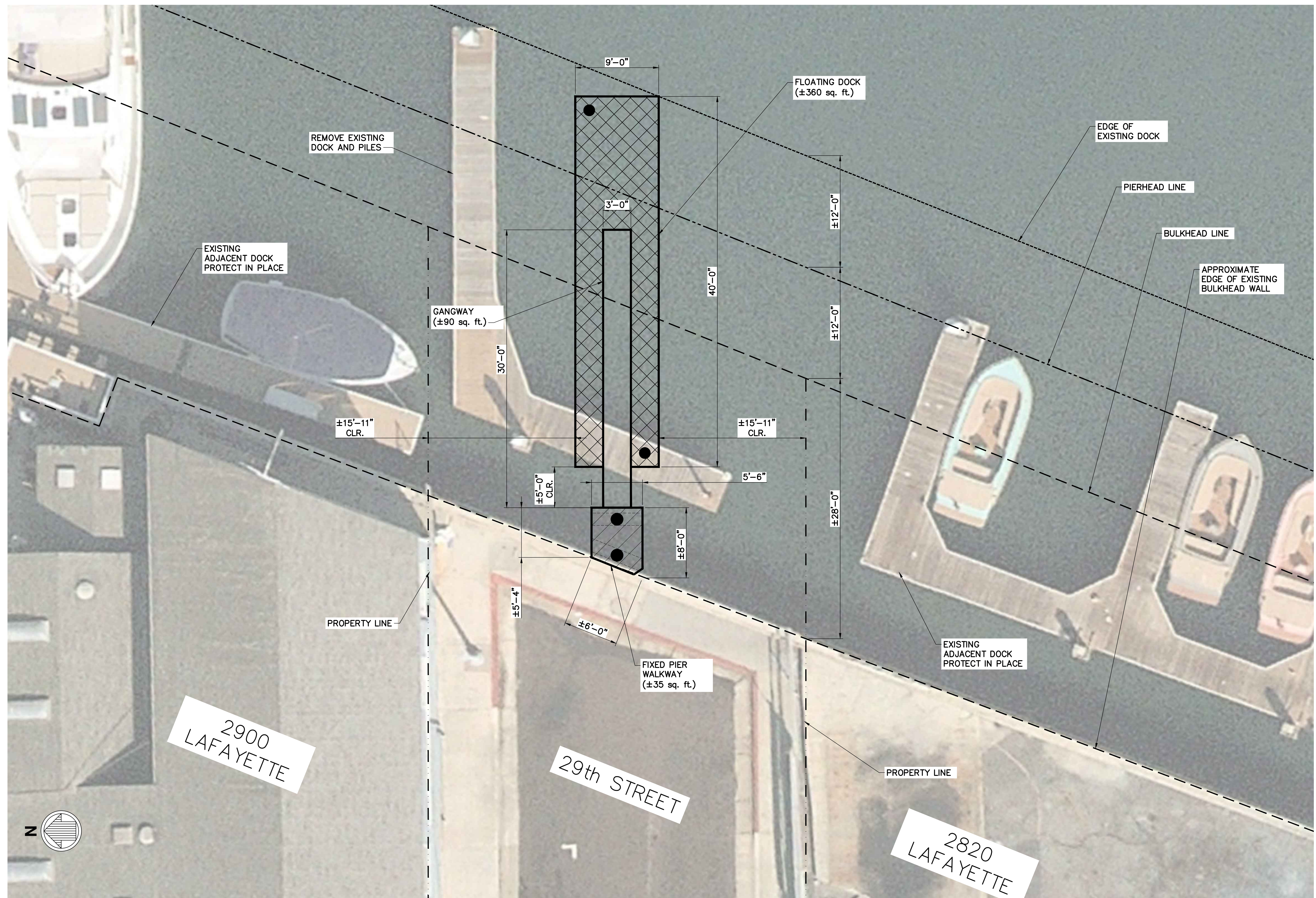
DESIGNED BY: RW
DRAWN BY: MP
CHECKED BY: MW
APPROVED BY: JB/EB
SCALE: AS SHOWN
DATE: 11/14/2011

RHINE CHANNEL
CONTAMINATED SEDIMENT CLEANUP

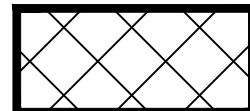

AS-BUILT PLAN
(RHINE CHANNEL - STATIONS 0+00 TO 8+00)

SHEET NO. **3** OF **6**

Q:\LB\11046-03\20 CADD\Active\SheetSet\1104603_C-102.dwg 12/28/21 - 4:10pm jholcomb



LEGEND:

-  PROPOSED PUBLIC DOCK (FLOATING DOCK)
-  PROPOSED WALKWAY (FIXED PIER)

1 29th STREET PUBLIC PIER SITE PLAN
SHT. 3 SCALE: 1"=5'-0"

NOT TO BE USED
FOR CONSTRUCTION

C-XXX-X

29th STREET PUBLIC PIER				OVERALL LAYOUT PLAN	
DESIGNED: JL				DRAWN: BV	
CHECKED: JH				DATE: 10/15/21	
CITY OF NEWPORT BEACH PUBLIC WORKS DEPARTMENT				X-XXXX-X SHEET 3 OF 4	

NO.	DATE	DESCRIPTION OF REVISIONS	APPROVED