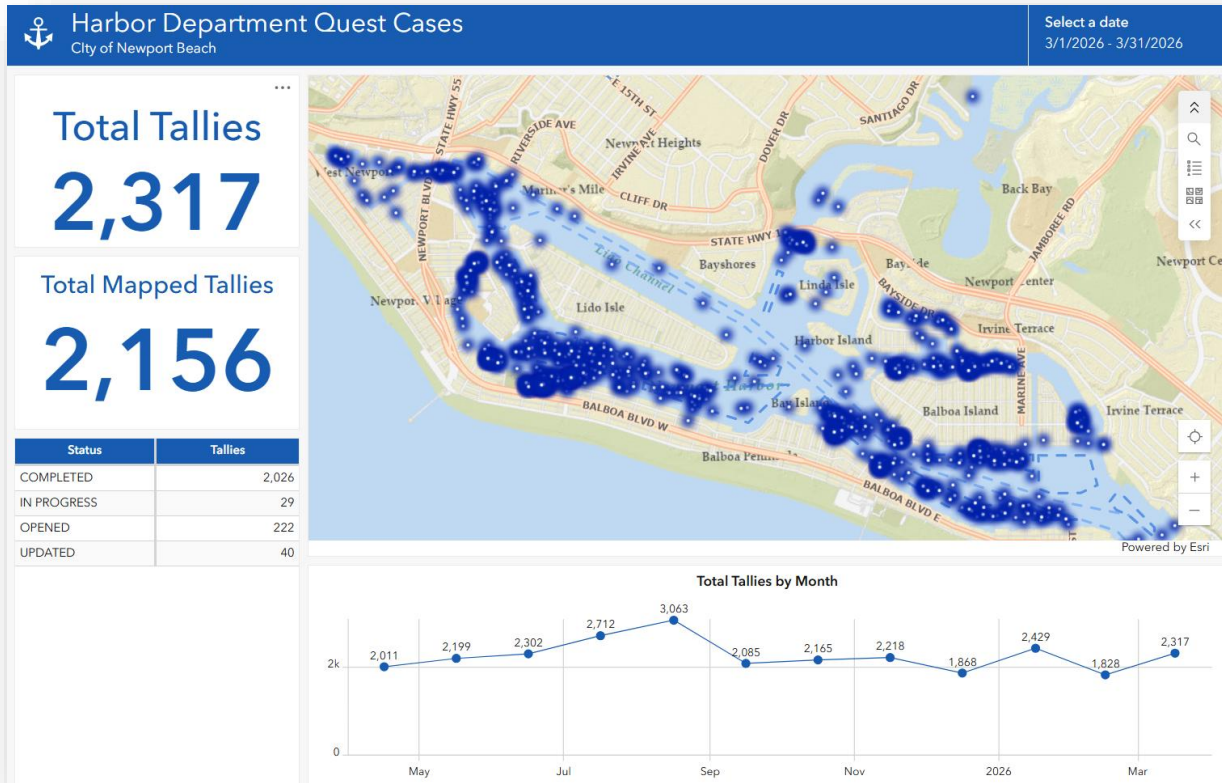
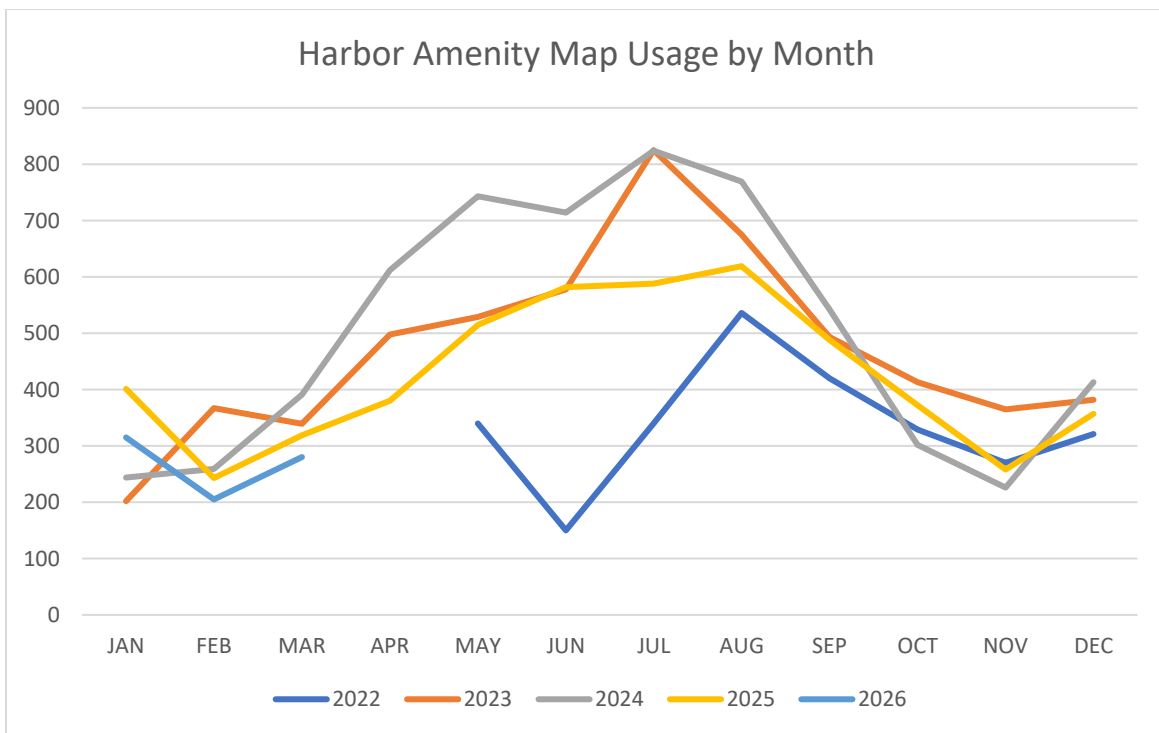


# HARBOR DEPARTMENT STATISTICS INFOGRAPHIC

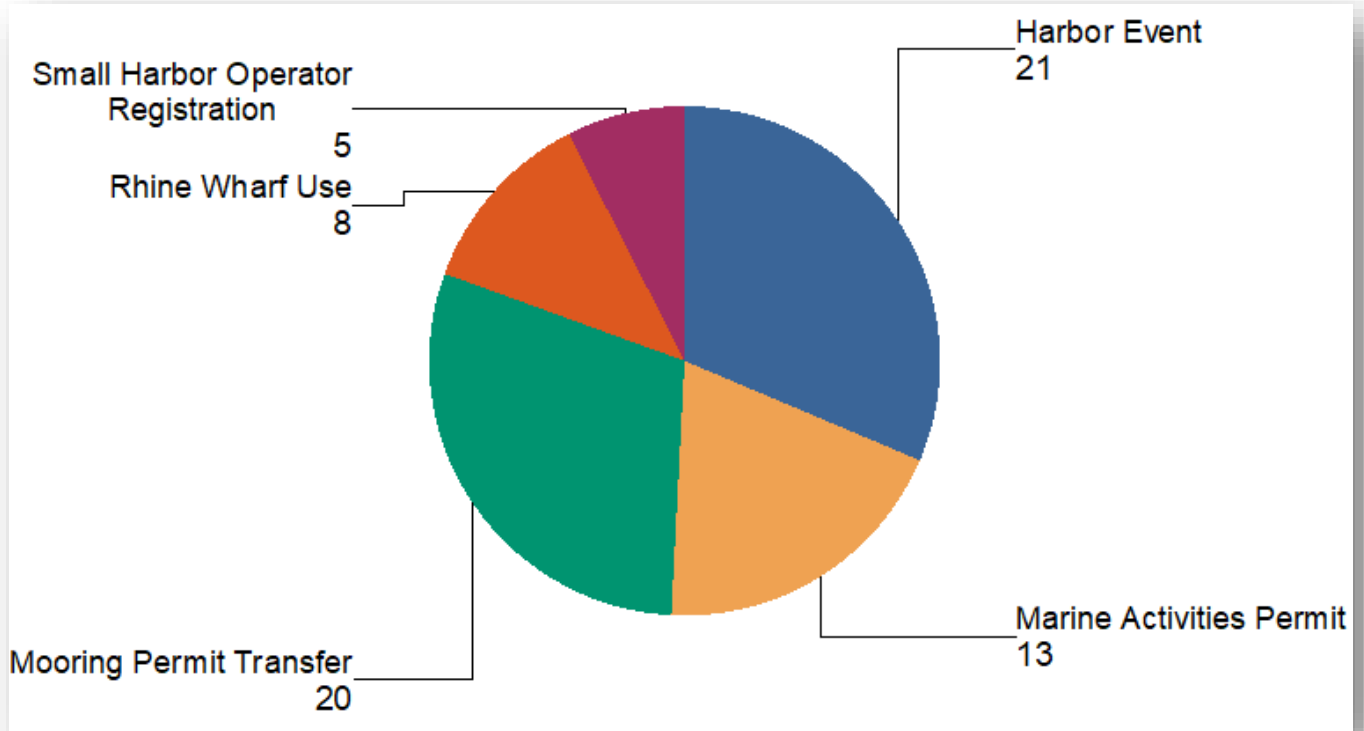
## Heatmap of Harbor Service Requests – For the Month



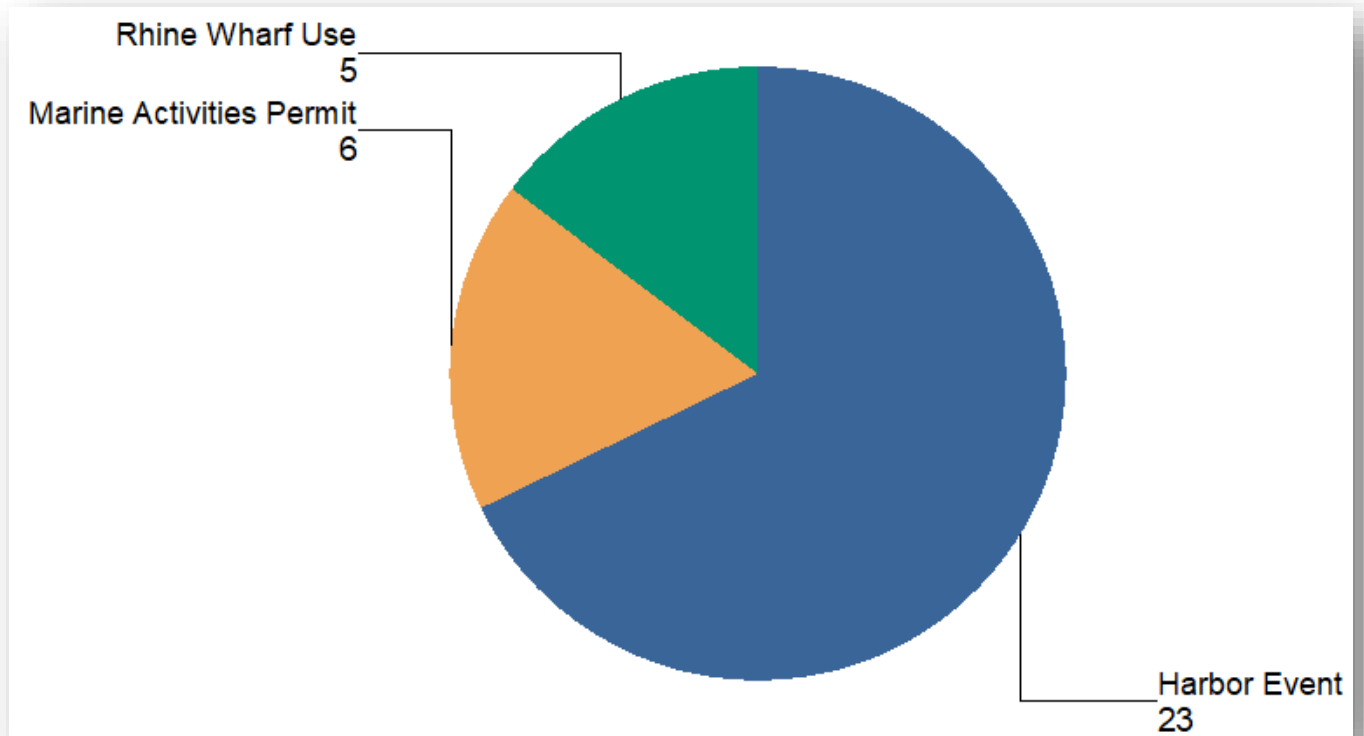
## Harbor Adjacent Public Amenity Map Usage



**Permit Activity in 2026**



**Permit Activity in 2025**



# Anchorage Usage for the Month

