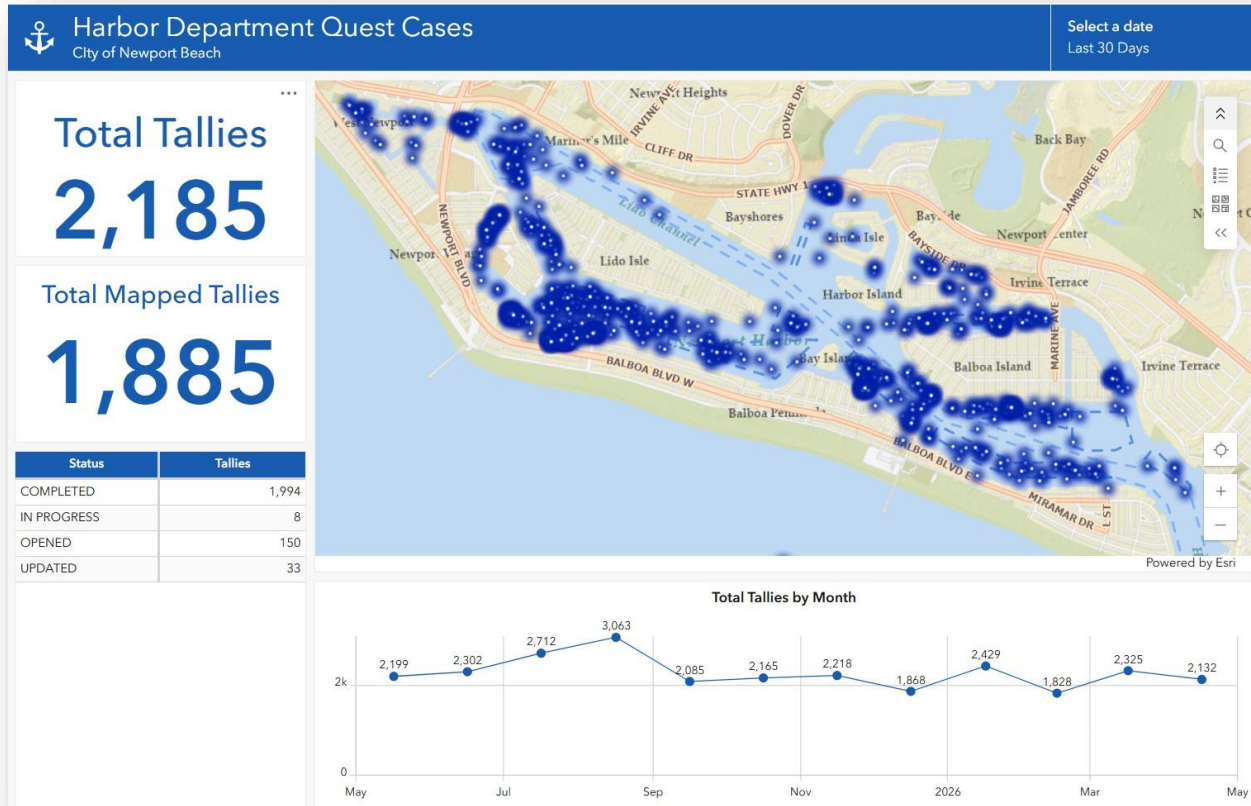
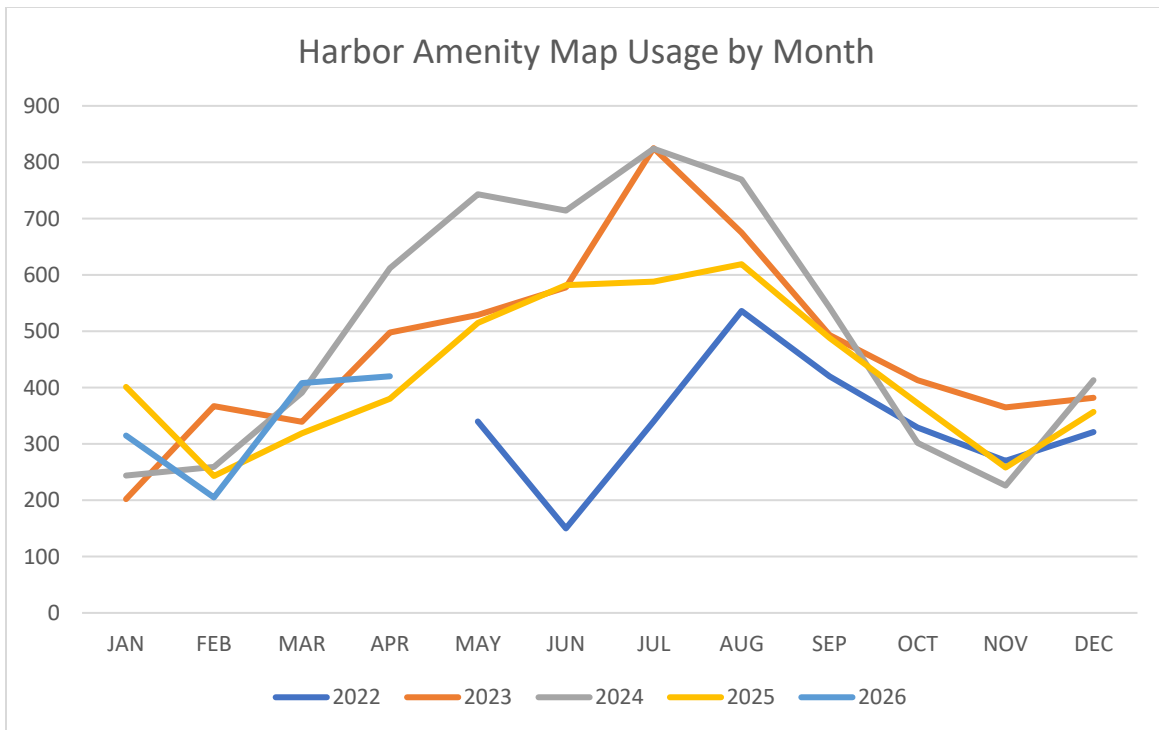


HARBOR DEPARTMENT STATISTICS INFOGRAPHIC

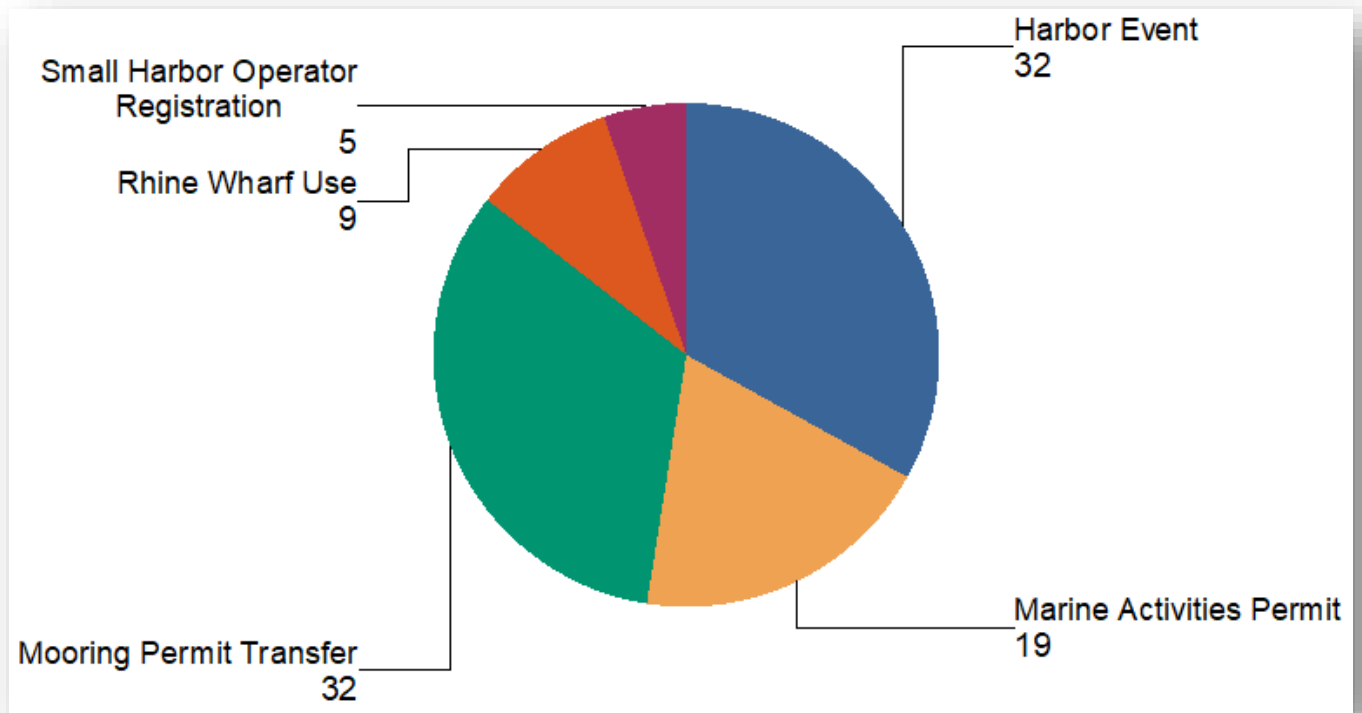
Heatmap of Harbor Service Requests – For the Month



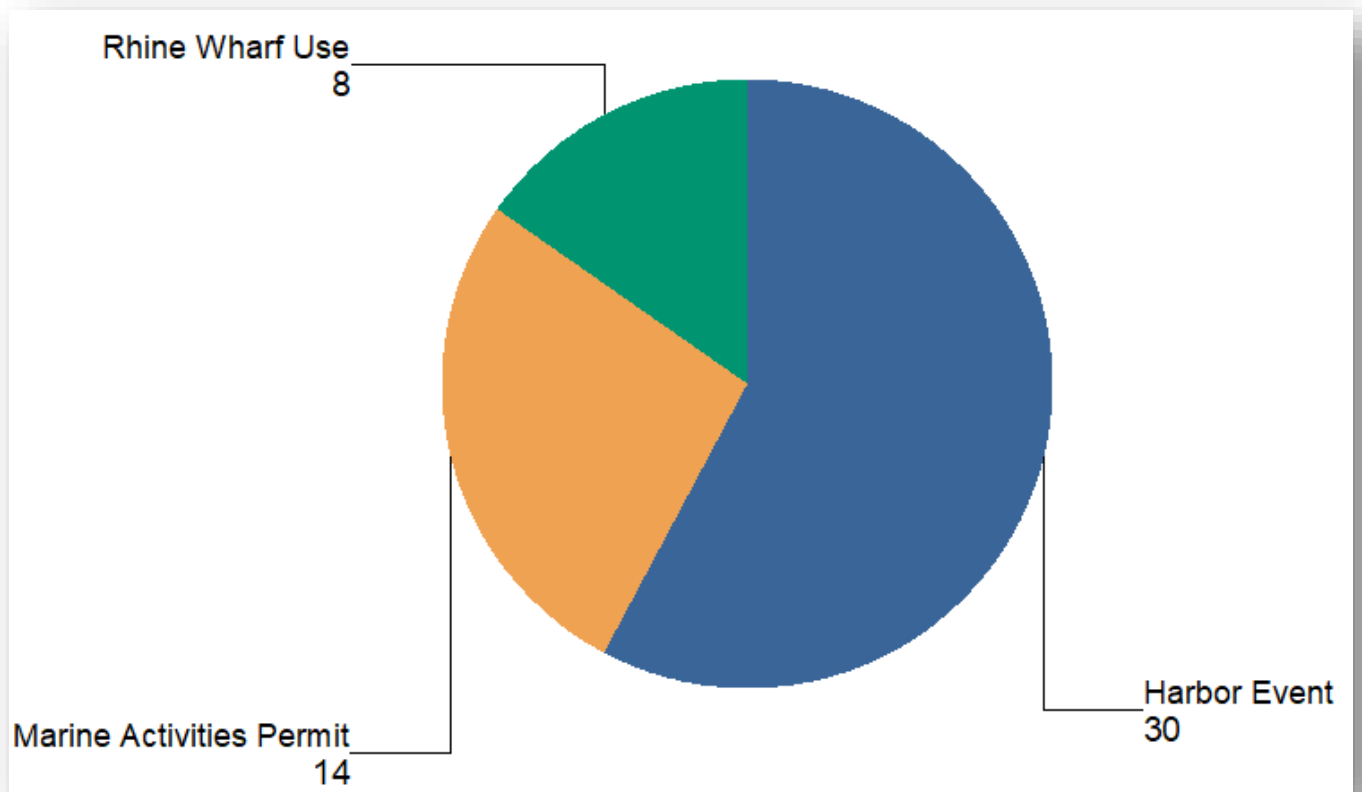
Harbor Adjacent Public Amenity Map Usage



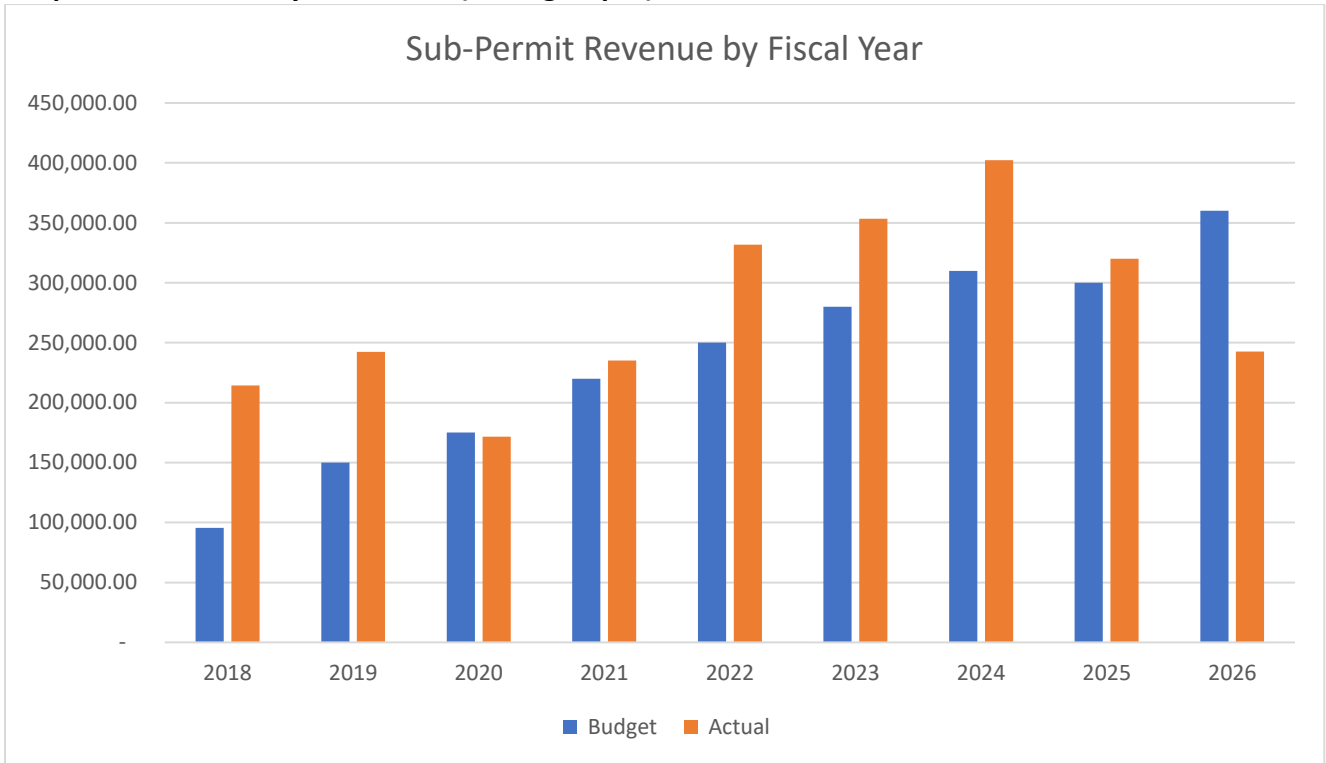
Permit Activity in 2026



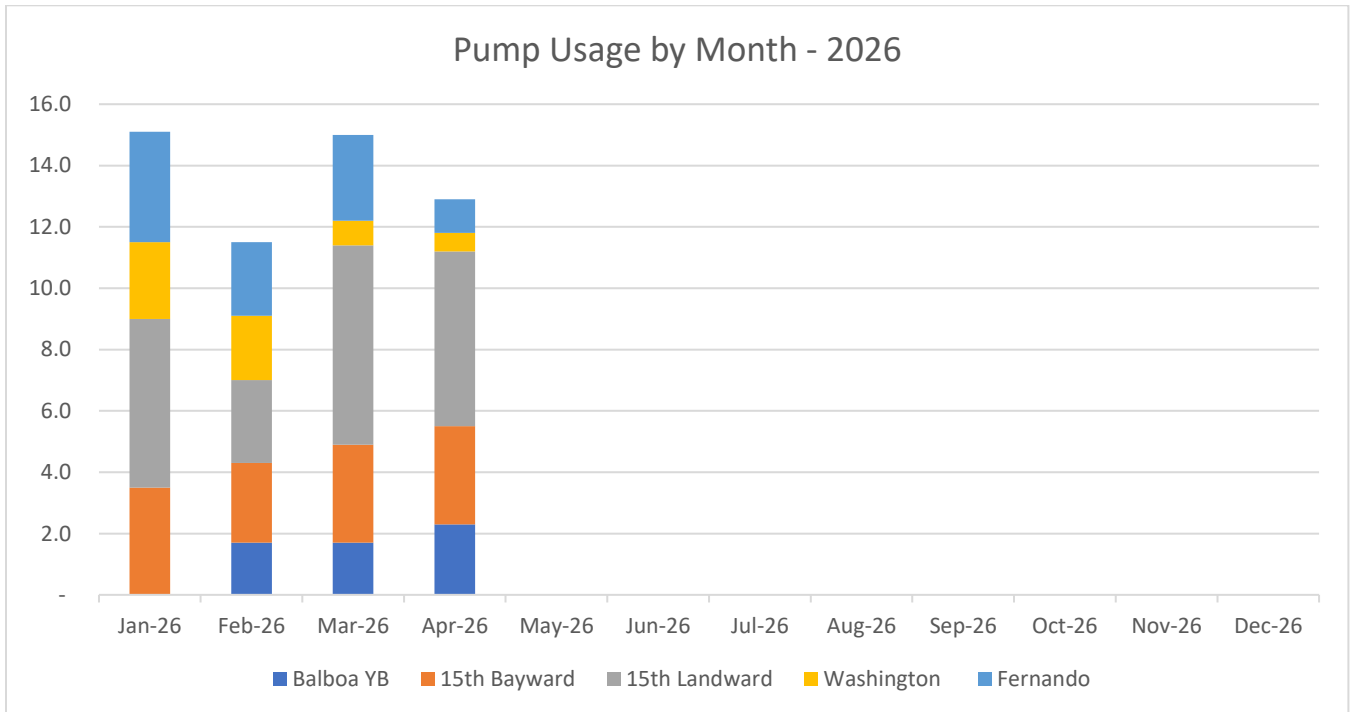
Permit Activity in 2025



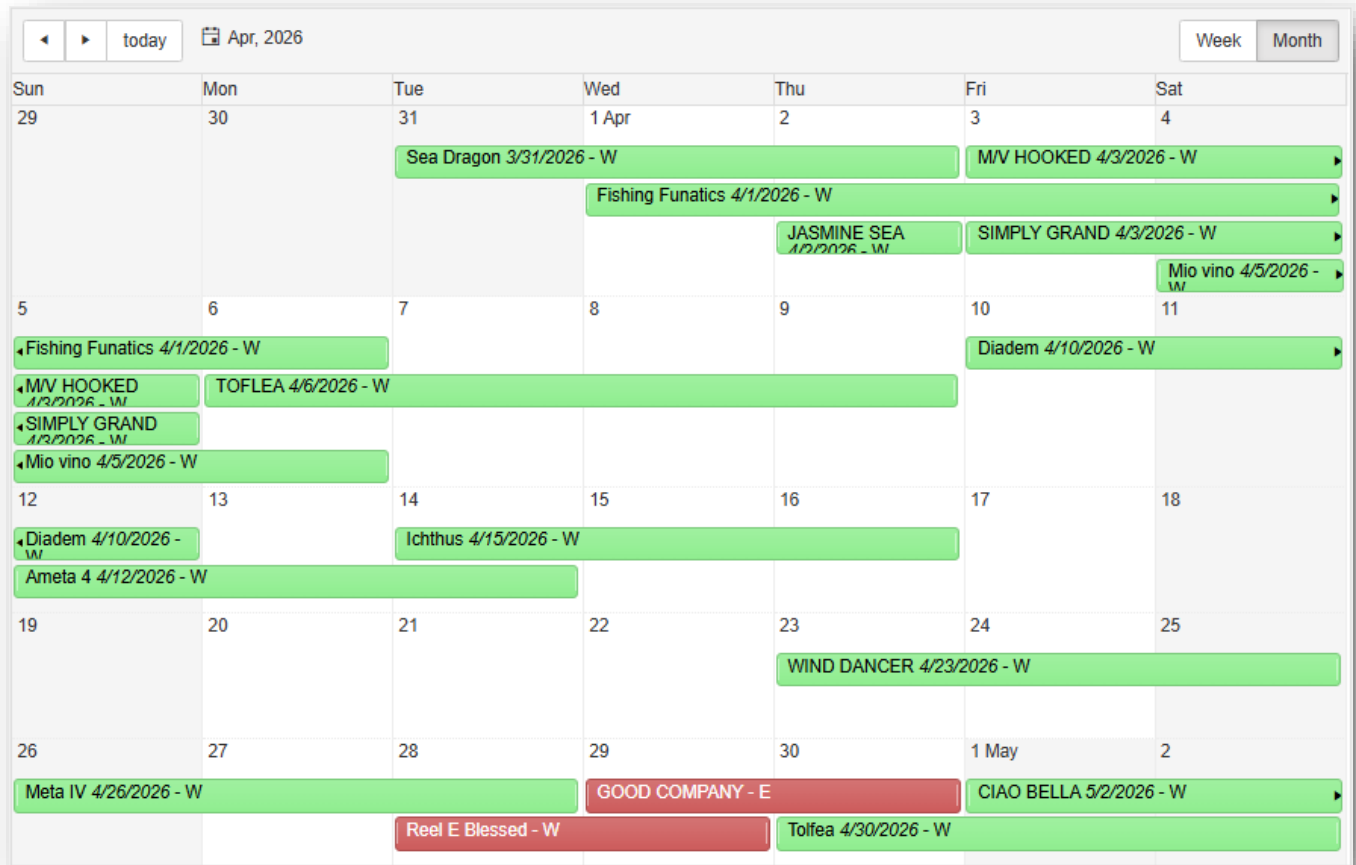
Sub-permit Revenue by Fiscal Year (through April)



Pump-put Utilization by Month



Anchorage Usage for the Month



Mooring Length Adjustment Application Analysis

	Extension Requests		Reduction Requests		Total
	Approved	Denied	Approved	Denied	
2021	MORATORIUM IN PLACE				
2022	1	5			6
2023	4				4
2024	4	3	1		8
2025	9	5			14
2026	2	1			3
Total	20	14	1		35
Average	4	3.5	1		7
	With one exception, no approval request was granted for a value other than 5'				
	The one exception was for a restoration of the previous length				