

Attachment E

Resolution No. 2024-52

RESOLUTION NO. 2024-52

A RESOLUTION OF THE CITY COUNCIL OF THE CITY OF NEWPORT BEACH, CALIFORNIA, AUTHORIZING SUBMITTAL OF A LOCAL COASTAL PROGRAM AMENDMENT TO THE CALIFORNIA COASTAL COMMISSION TO AMEND THE CITY OF NEWPORT BEACH COASTAL LAND USE PLAN AND TITLE 21 (LOCAL COASTAL PROGRAM IMPLEMENTATION PLAN) OF THE NEWPORT BEACH MUNICIPAL CODE RELATED TO THE IMPLEMENTATION OF THE HOUSING ELEMENT (PA2022-0245)

WHEREAS, Section 200 of the City of Newport Beach ("City") Charter vests the City Council with the authority to make and enforce all laws, rules, and regulations with respect to municipal affairs subject only to the restrictions and limitations contained in the Charter and the State Constitution, and the power to exercise, or act pursuant to any and all rights, powers, and privileges, or procedures granted or prescribed by any law of the State of California;

WHEREAS, California Government Code Section 65580 *et seq.* ("State Housing Element Law") requires each city and county adopt a housing element that identifies and analyzes existing and projected housing needs within their jurisdiction and prepare goals, policies, and programs, and quantified objectives to further the development, improvement, and preservation of housing;

WHEREAS, Section 30500 of the California Public Resources Code requires each county and city to prepare a Local Coastal Program ("LCP") for that portion of the coastal zone within its jurisdiction;

WHEREAS, the California Coastal Commission effectively certified the City's Local Coastal Program Implementation Plan on January 13, 2017, and the City added Title 21 (Local Coastal Program Implementation Plan) ("Title 21") to the Newport Beach Municipal Code ("NBMC") whereby the City assumed coastal development permit issuing authority on January 30, 2017;

WHEREAS, the City's General Plan Land Use Element is a mandatory element that governs the ultimate pattern of development and requires updating as necessary for consistency with other General Plan elements;

WHEREAS, every eight years, State Housing Element Law requires the City to update its General Plan Housing Element to identify and analyze existing and projected housing needs for the City along with a housing plan that provides adequate land use capacity to meet those needs;

WHEREAS, the City was assigned a Regional Housing Needs Assessment (“RHNA”) allocation of 4,845 new units as its projected housing need for the planning period covering 2021-2029 and, as a result, the City worked diligently to prepare its 6th Cycle Housing Element in compliance with state law;

WHEREAS, preparation of the 6th Cycle Housing Element involved extensive public participation with community groups at numerous workshops, as well as meetings with the Planning Commission and City Council, and was assisted by an ad-hoc committee called the Housing Element Update Advisory Committee (“HEUAC”) formed and appointed by the City Council;

WHEREAS, after several meetings with the State Department of Housing and Community Development (“HCD”) and numerous drafts, the City Council adopted the final 6th Cycle Housing Element on September 13, 2022;

WHEREAS, HCD certified the City’s 6th Cycle Housing Element on October 5, 2022, as statutorily compliant with state law;

WHEREAS, Section 4 (Housing Plan) of the 6th Cycle Housing Element presents a framework and strategy for meeting the needs of existing and future resident populations in Newport Beach based on the RHNA allocation of 4,845 new housing units, the “fair share” of regional housing need and demand, by planning for units within the following site groupings or “focus areas” that are best suited for residential growth: Airport Area Environs, West Newport Mesa, Newport Center, Dover/Westcliff, and Coyote Canyon;

WHEREAS, the 6th Cycle Housing Element opportunity sites are to be rezoned per Housing Element Policy Actions 1A through 1F to accommodate the City’s RHNA obligation, including a buffer necessary to address future “no net loss” of available sites and to preclude the need to identify replacement sites during implementation;

WHEREAS, the rezoning includes the establishment of overlay zoning districts and accompanying development standards, as well as corresponding amendments to the General Plan Land Use Element and the Local Coastal Program;

WHEREAS, to comply with state law, the City has been working diligently to implement the 6th Cycle Housing Element no later than February 2025 (“6th Cycle Housing Element Implementation”), which requires the following amendments and actions:

- General Plan Amendment (“GPA”) - To revise the necessary goals and/or policies within the City’s Land Use Element to support housing production in the focus areas identified by the 6th Cycle Housing Element;
- Amendment to Title 20 (Planning and Zoning) (“ZCA”) - To implement the Land Use Element’s policy changes by allowing housing development as an opportunity and establishing appropriate objective design and development standards for multi-unit residential and mixed-use development projects;
- Local Coastal Program Amendment (“LCPA”) - To revise and create new policies within the City’s Coastal Land Use Plan and update Title 21 (Local Coastal Program Implementation Plan) of the NBMC to support housing production in the focus areas identified by the 6th Cycle Housing Element that are within the Coastal Zone; and
- Program Environmental Impact Report (“PEIR”) (SCH No. 2023060699) - To analyze potential environmental impacts under the California Environmental Quality Act (“CEQA”) related to the 6th Cycle Housing Element Implementation, a Draft Housing Element Implementation Program Amendments Program Environmental Impact Report (“Draft PEIR”), to address reasonably foreseeable environmental impacts resulting from the 6th Cycle Housing Element Implementation;

WHEREAS, the 6th Cycle Housing Element Implementation must take effect by February 2025 to avoid significant penalties and loss of local control dictated by state law, which may include, but are not limited to:

- Increased exposure to public and private litigation;
- Loss of permitting authority;
- Financial penalties including monthly fines of up to \$600,000;
- Loss of eligibility for state and regional funding sources;
- Court receivership;
- Allowing housing developers to bypass the City’s zoning requirements; and
- Increased exposure to monitoring by the newly formed Housing Accountability Unit of HCD;

WHEREAS, City staff worked closely with the community through the City Council-appointed General Plan Advisory Committee (“GPAC”) and General Plan Update Steering Committee (“GPUSC”) from March 2023 to August 2023 to draft Land Use Element goals and policies that support 6th Cycle Housing Element Implementation;

WHEREAS, the draft GPA that was supported by the GPAC and the GPUSC was posted online on August 30, 2023, with additional public comments and participation at the Planning Commission Study Session on September 21, 2023, and the City Council Study Session on February 13, 2024;

WHEREAS, the draft GPA was revised and reposted online on January 16, 2024, and March 28, 2024, based on the public’s input;

WHEREAS, a public hearing was held by the Planning Commission on April 18, 2024, in the Council Chambers at 100 Civic Center Drive, Newport Beach, California to consider the actions and amendments required for the 6th Cycle Housing Element Implementation. A notice of time, place, and purpose of the hearing was given in accordance with Government Code Section 54950 *et seq.* (“Ralph M. Brown Act”), Chapter 20.62 (Public Hearings) and Chapter 21.62 (Public Hearings) of the NBMC. Evidence, both written and oral, was presented to, and considered by the Planning Commission at this hearing;

WHEREAS, at the conclusion of the public hearing, the Planning Commission adopted Resolution No. PC2024-006 by a unanimous vote (5 ayes, 2 recusals) recommending the City Council certify the Housing Element Implementation Program Amendments Draft PEIR and approve the 6th Cycle Housing Element Implementation;

WHEREAS, California Public Utilities Code (“CPUC”) Section 21676(b) requires the City to refer the 6th Cycle Housing Element Implementation to the Orange County Airport Land Use Commission (“ALUC”) to review for consistency with the 2008 John Wayne Airport Environs Land Use Plan (“AELUP”);

WHEREAS, on May 16, 2024, the ALUC determined the 6th Cycle Housing Element Implementation is inconsistent with the AELUP;

WHEREAS, pursuant to Sections 21670 and 21676 of the CPUC, the City Council held a duly noticed public hearing on May 28, 2024, and adopted Resolution No. 2024-32 (7 ayes, 0 nays), to notify the ALUC and State Department of Transportation Aeronautics Program of the City's intent to override ALUC's inconsistency finding and on May 29, 2024, the City issued the Notice of Intent to Override ALUC's determination and received two comments in response;

WHEREAS, a public hearing was held on July 23, 2024, by the City Council in the Council Chambers located at 100 Civic Center Drive, Newport Beach, California to consider the 6th Cycle Housing Element Implementation, including consideration of certifying the PEIR, adoption of CEQA Findings, Mitigation Monitoring and Reporting Program and a Statement of Overriding Considerations. A notice of time, place, and purpose of the hearing was given in accordance with CPUC Section 21676(b), the Ralph M. Brown Act, Chapter 20.62 (Public Hearings), Chapter 20.66 (Amendments), and Chapter 21.62 (Public Hearings) of the NBMC, and City Council Policy K-1 (General Plan and Local Coastal Program) and City Council Policy K-3 (Implementation procedures for the California Environmental Quality Act). Evidence both written and oral, was presented to, and considered by, the City Council at this hearing; and

WHEREAS, pursuant to Section 13515 of the California Code of Regulations Title 14, Division 5. 5, Chapter 8 ("Section 13515"), drafts of the LCPA were made available and a Notice of Availability was distributed on April 15, 2024, at least six weeks prior to the anticipated final action date.

NOW, THEREFORE, the City Council of the City of Newport Beach resolves as follows:

Section 1: The City Council finds amendments to the LCP are legislative acts. Neither Title 21 nor State Planning Law set for any required findings for either approval or denial of such amendments. Notwithstanding the foregoing, the LCPA is consistent with the corresponding GPA and ZCA.

Section 2: The City Council does hereby make the findings attached hereto as Exhibit "A" and incorporated by reference and authorizes staff to submit this LCPA to amend portions of the Coastal Land Use Plan and Title 21, as set forth in Exhibits "B" and "C," which are attached hereto and incorporated by reference, to the California Coastal Commission for review and approval.

Section 3: The Housing Element Implementation Program Amendments Final PEIR (SCH No. 2023060699) was prepared for the 6th Cycle Housing Element Implementation (also referred to as the “Project”) in compliance with the California Environmental Quality Act (“CEQA”) as set forth in the Public Resources Code Section 21000 *et seq.*, Title 14, Division 6, Chapter 3 of the California Code of Regulations (“CEQA Guidelines”), and City Council Policy K-3 (Implementation Procedures for the California Environmental Quality Act). On July 23, 2024, the City Council adopted Resolution No. 2024-50, to certify the PEIR as complete and adequate, inclusive of all required findings, a statement of overriding considerations, and a mitigation monitoring reporting program. The City Council hereby finds that the action to adopt this Resolution approving the LCPA was considered within the PEIR. Resolution No. 2024-50 is hereby incorporated by reference.

Section 4: This LCPA shall not become effective until voter approval set forth in Section 8 below followed by approval by the California Coastal Commission and adoption, including any modifications suggested by the California Coastal Commission, by resolution and/or ordinance of the City of Newport Beach.

Section 5: This LCPA, if approved, will be carried out fully in conformity with the California Coastal Act.

Section 6: The recitals provided in this resolution are true and correct and are incorporated into the operative part of this resolution.

Section 7: If any section, subsection, sentence, clause or phrase of this resolution is, for any reason, held to be invalid or unconstitutional, such decision shall not affect the validity or constitutionality of the remaining portions of this resolution. The City Council hereby declares that it would have passed this resolution, and each section, subsection, sentence, clause or phrase hereof, irrespective of the fact that any one or more sections, subsections, sentences, clauses or phrases be declared invalid or unconstitutional.

EXHIBIT “A”
Findings for Approval

General Finding:

An amendment to the City’s Local Coastal Program is a legislative act. Neither Title 21 (Planning and Zoning) of the NBMC nor California Government Code Section 65000 *et seq.*, set forth any required findings for approval of such amendments. Notwithstanding the foregoing, the following amendments to the Local Coastal Program will create internal consistency with the certified 6th Cycle Housing Element:

Facts in Support of Finding:

1. The Local Coastal Program (“LCP”), including the Coastal Land Use Plan and the Implementation Plan (Title 21) are designed to implement the General Plan within the Coastal Zone in furtherance of the California Coastal Act. Since the 6th Cycle Housing Element Implementation involves an amendment to the General Plan and Title 20 (Planning and Zoning) affecting several properties within the Coastal Zone, it is necessary to also amend the LCP to achieve the goals and policies.

2. The LCP Amendment (“LCPA”), attached to this resolution as Exhibits “B” and “C” incorporated herein, including the Housing Opportunity (HO) Overlay Coastal Zoning Districts with associated development standards, are consistent with the implementation program in the Housing Plan of the Housing Element, as discussed in Resolution No. 2024-____ under the Findings for the General Plan Amendment. The LCPA will enable the implementation of the Housing Element’s key objective, which is to accommodate the development of housing projects to fulfill City’s “fair share” of regional housing need and demand.

EXHIBIT “B”
Amendment to Coastal Land Use Plan

Policy 2.1.2-1 of the CLUP is revised as follows:

Development in each district and corridor shall adhere to policies for land use type and density/intensity contained in Table 2.1.1-1, except as modified in Sections 2.1.3 to 2.1.8, and 2.1.11.

Policy 2.1.10-1 of the CLUP is revised as follows:

Land uses and new development in the coastal zone shall be consistent with the Coastal Land Use Plan Map and all applicable LCP policies and regulations, except as modified by all Policies in the 2.1.11 series.

New Policy 2.1.11-1 is inserted and reads as follows:

Accommodate housing opportunities through the adoption of housing opportunity overlay coastal zoning districts or other land use regulatory policy. The following areas are intended to be consistent with the Housing Element’s focus areas. Properties within each overlay coastal zoning district should include, but are not limited to, sites identified in the Housing Element; however, not all sites must be included, and other sites may be identified in the future through rezoning unless precluded by state law. The City will reserve 25% of allocated dwelling units within the Coastal Zone until such a time as the City’s Local Coastal Program has been amended to allow for housing consistent with the implementation of the 6th Cycle Housing Element. Following the City’s Local Coastal Program Amendment, priority for the reserved units will be given to sites located within the Coastal Zone. The goal is to ensure an adequate number of sites Citywide to accommodate the City’s allocation of the Regional Housing Needs Assessment:

- **Airport Environs:** the intent is to support a density between 20 and 50 dwelling units per gross acre to accommodate up to 2,577 total dwelling units within the entire area, inclusive of those properties in the Coastal Zone.
- **West Newport Mesa:** the intent is to support a density between 20 and 50 dwelling units per gross acre to accommodate up to 1,107 total dwelling units within the entire area, inclusive of those properties in the Coastal Zone.
- **Newport Center:** the intent is to support a density between 20 and 50 dwelling units per gross acre to accommodate up to 2,439 total dwelling units within the entire area, inclusive of those properties in the Coastal Zone.
- **Dover / Westcliff:** the intent is to support a density between 20 and 50 dwelling units per gross acre to accommodate up to 521 total dwelling units within the entire area, inclusive of those properties in the Coastal Zone.

New Policy 2.1.11-2 is inserted and reads as follows:

Residential use of any property included within an established housing opportunity overlay coastal zoning district is allowed regardless of and in addition to the underlying land use category or density limit established herein. An amendment to the Coastal Land Use Plan is not required to develop a residential use within an established housing opportunity zoning overlay coastal zoning district. The maximum density specified for the various overlay coastal zoning districts specified in Policy 2.1.11-1 is an average over the entire property or project site. For example, a portion of a development site may be developed at a higher density than specified by Policy 2.1.11-1 provided other portions of the site are developed at lower densities such that the average does not exceed the maximum. Density calculations and total units do not include units identified as pipeline units or units permitted pursuant to State density bonus law.

New Policy 2.1.11-3 is inserted and reads as follows:

Residential opportunities are in addition to existing uses allowed by the Coastal Land Use Plan. Properties within the established overlay coastal zones are not required to be developed for mixed-use or residential. Existing uses may continue to operate provided they are legally established and consistent with policies and regulations related to legal nonconforming uses. The adoption of housing opportunity overlay coastal zoning districts shall not affect existing rights to use the property.

New Policy 2.1.11-4 is inserted and reads as follows:

If residential or mixed-use projects pursuant to a housing opportunity overlay coastal zoning district are developed, projects shall be consistent with applicable overlay coastal zoning district or Implementation Plan requirements unless modified consistent with an established procedure to grant relief from standards (e.g., Coastal Modification or Variance, or the application of Density Bonus regulations).

EXHIBIT “C”
Amendment to Title 21 (Local Coastal Program Implementation Plan)

Chapter 21.28 (Overlay Coastal Zoning Districts) of the NBMC is amended to include a new Section 21.28.070 (Housing Opportunity [HO] Overlay Coastal Zoning District) as follows:

Chapter 21.28

OVERLAY COASTAL ZONING DISTRICTS (MHP, PM, B, C, H, AND HO)

Sections:

- 21.28.010 Purposes of Overlay Coastal Zoning Districts.**
- 21.28.020 Mobile Home Park (MHP) Overlay Coastal Zoning District.**
- 21.28.030 Parking Management (PM) Overlay District.**
- 21.28.040 Bluff (B) Overlay District.**
- 21.28.050 Canyon (C) Overlay District.**
- 21.28.060 Height (H) Overlay District.**
- 21.28.070 Housing Opportunity (HO) Overlay Coastal Zoning Districts.**

Section 21.28.010 (Purposes of Overlay Coastal Zoning Districts) is amended to include a new Subsection (F) as follows:

F. HO (Housing Opportunity) Overlay Coastal Zoning Districts. The HO Overlay Coastal Zoning Districts are intended to accommodate housing opportunities consistent with the Housing Element’s focus areas and to ensure the City can meet its allocation of the Regional Housing Needs Assessment (RHNA). The specific areas are identified in Part 8 of this title (Maps).

New Section 21.28.070 (Housing Opportunity [HO] Overlay Coastal Zoning Districts) is incorporated into the Chapter as follows:

21.28.070 Housing Opportunity (HO) Overlay Coastal Zoning Districts.

A. Applicability. This section applies to properties located in one of the Housing Opportunity (HO) Overlay Coastal Zoning Districts, as identified in Part 8 of this title. This includes the following subareas:

1. HO-1 - Airport Area Environs Area – The Airport Area Environs Area is located north of the Upper Newport Bay Nature Reserve, primarily around the John Wayne Airport.
2. HO-2 - West Newport Mesa Area – The West Newport Mesa Area is located near the southwest corner of the City and primarily consists of industrial properties along 16th Street, Production Place, and 15th Street.
3. HO-3 - Dover-Westcliff Area – The Dover-Westcliff Area includes property on both sides of West Coast Highway and the west of Dover Drive. Properties in the Lido Village area are included.
4. HO-4 - Newport Center Area – The Newport Center Area is generally bounded by San Joaquin Hills Road, MacArthur Blvd, Coast Highway, and Jamboree Road.

The above listed are general descriptions of each subarea and additional properties may be included with the subarea. To be eligible for the provisions of this chapter, the property must be listed on the HO area map as an “Opportunity Site”.

B. Uses Allowed. The following uses shall be permitted in the Housing Opportunity (HO) Overlay Coastal Zoning Districts:

1. Any use that is permitted or conditionally permitted in the base zone;
2. Multiple-unit development that meets the density requirements set forth in this section;
3. Mixed-use development that includes a residential component which complies with the minimum density set forth in this section; and
4. Residential supporting uses such as leasing/sales/property management offices, fitness facilities, recreation facilities, etc.

C. Subarea Development Standards.

1. Development Standards. The following development standards shall apply to any residential or mixed-use project permitted pursuant to this section. Unless otherwise modified by this section, all applicable development standards, including any adopted objective design standards, shall apply.

**TABLE 21.28-1
DEVELOPMENT STANDARDS FOR HOUSING OPPORTUNITY OVERLAY ZONES**

Development Feature	Housing Opportunity Subareas			
	HO-1	HO-2	HO-3	HO-4
Lot Size/Dimension	Per Base Zone			
Lot area required per unit (sq. ft.) ¹	Minimum: 2,178 (20 du/ac) Maximum: 871 (50 du/ac)	Minimum: 2,178 (20 du/ac) Maximum: 871 (50 du/ac)		
Setbacks				
Front	0 ft. ⁽²⁾	10 ft. ⁽²⁾	10 ft. ⁽²⁾⁽³⁾	0 ⁽²⁾
Rear	0	20 ft.	20 ft.	0
Side	0 ⁽⁴⁾			
Street Side	0 ⁽²⁾	10 ft. ⁽²⁾	10 ft. ⁽²⁾	0 ft. ⁽²⁾
Height	Per Base Zone unless otherwise identified on the map	65 ft.	65 ft. ⁽⁵⁾	Per Base Zone ⁽⁶⁾
Building Separation	10 ft.			
Floor Area Ratio (FAR)	No restriction ⁽⁶⁾			
Common Open Space ⁽⁷⁾	Minimum 75 square feet/dwelling unit. (The minimum dimension [length and width] shall be 15 feet.)			
Private Open Space	5% of the gross floor area for each unit. (The minimum dimension [length and width] shall be 6 feet.)			
Fencing	See Section 21.30.040 (Fences, Hedges, Walls, and Retaining Walls).			
Landscaping	See Section 21.30.075 (Landscaping) and 21.30.085 (Water Efficient Landscaping).			
Lighting	See Section 21.30.070 (Outdoor Lighting).			
Parking	See Subsection (D)(2) below and Chapter 21.40 (Off-Street Parking).			
Signs	See Chapter 21.30.065 (Sign Standards).			

- (1) Minimum/maximum allowable density range may be based on an average density of the entire project site, excluding density bonus units.
- (2) Any portion of the building that is over 20 feet in height shall be setback a minimum 20 feet from the street right-of-way.
- (3) Except in the Mixed-Use Mariners Mile (MU-MM) Zoning District wherein residential uses are only allowed beginning 100 feet north of Coast Highway.
- (4) The combined total from both sides shall be 15 feet.
- (5) The height shall be limited to 35 feet in the Shoreline Height Limit Area, as identified in Map H-1.
- (6) The FAR in this table only applies to residential floor area, including any supporting facilities. In mixed-use developments, the FAR for nonresidential is still applicable.
- (7) For purposes of this section, common and private open space in HO-1 may include enclosed shared amenities such as a clubhouse, swimming pool, tennis court, basketball court, racquetball court, weightlifting facility, children's playground equipment, sauna, jacuzzi, day care facility, or any other recreational amenities/facilities as deemed appropriate by the Community Development Director.

2. Airport Area Environs Area (HO-1). The following development standards shall only apply to projects with the Airport Area Environs Area:
 - a. Sound Mitigation. The interior ambient noise level of all new residential dwelling units shall meet applicable standards of the Section 10.26.030 (Interior Noise Standards). An acoustical analysis report, prepared by an acoustical engineer, shall be submitted describing the acoustical design features of the structure that will satisfy the interior noise standard. The residential units shall be constructed, and noise attenuated in compliance with the report.
 - b. Advanced Air Filtration. The design of all new residential and mixed-use residential developments shall include advanced air filtration systems to promote cleaner air within living environments.
 - c. Notification to Owners and Tenants. A written disclosure statement shall be prepared prior to sale, lease, or rental of a residential unit within the development. The disclosure statement shall indicate that the occupants will be living in an urban type of environment adjacent to an airport and that the noise, odor, and outdoor activity levels may be higher than a typical suburban residential area. The disclosure statement shall include a written description of the potential impacts to residents of both the existing environment (e.g., noise from planes, commercial activity on the site and vehicles streets) and potential nuisances based upon the allowed uses in the zoning district. Each and every buyer, lessee, or renter shall sign the statement acknowledging that they have received, read, and understand the disclosure statement. A covenant shall also be included within all deeds, leases or contracts conveying any interest in a residential unit within the development that requires: (1) the disclosure and notification requirement stated herein; (2) an acknowledgment by all grantees or lessees that the property is located within an urban type of environment and that the noise, odor, and outdoor activity levels may be higher than a typical suburban residential area; and (3) acknowledgment that the covenant is binding for the benefit and in favor of the City of Newport Beach.
3. West Newport Mesa Area (HO-2). The following development standards shall only apply to projects with the West Newport Mesa Area:
 - a. West Newport Mesa Streetscape Master Plan. Any residential or mixed-use residential development shall implement applicable components of the adopted West Newport Mesa Streetscape Master Plan.

D. General Development Standards. The following development standards shall apply to all projects within the Housing Opportunity zone, regardless of subarea:

1. Landscaped Setbacks. All front and street side setbacks shall be landscaped, except for areas that provide vehicle and pedestrian access to the right-of-way.
2. Residential Off-Street Parking Requirements. Residential parking requirements for projects within the Housing Opportunity Overlay Zones shall be provided in accordance with Table 21.28-2 below. Parking for all other uses not included in this table shall be provided in accordance with Chapter 21.40 (Off-Street Parking Requirements) of the NBMC.

**TABLE 21.28-2
RESIDENTIAL OFF-STREET PARKING FOR HOUSING OPPORTUNITY COASTAL OVERLAY
ZONES**

Land Use	Subtype	Parking Requirement
Residential (Rental)	Studio	1.1 spaces per dwelling unit
	1 Bedroom	1.5 spaces per dwelling unit
	2 Bedrooms	1.8 spaces per dwelling unit
	3 Bedrooms	2.0 spaces per dwelling unit
	Visitor Parking	0.3 spaces per dwelling unit
Residential (Ownership)	Studio	1.4 spaces per dwelling unit
	1 Bedroom	1.8 spaces per dwelling unit
	2 Bedrooms	1.8 spaces per dwelling unit
	3 Bedrooms	2.0 spaces per dwelling unit
	Visitor Parking	0.3 spaces per dwelling unit

Part 8. Maps, Chapter 20.80 (Maps) is amended to include new Section 21.80.032 (Housing Opportunity Overlay Districts Maps) as follows:

Chapter 21.80

MAPS

Sections:

- 21.80.010 Area Maps.**
- 21.80.020 Bluff Overlay.**
- 21.80.025 Canyon Overlay.**
- 21.80.030 Height Limit Areas.**
- 21.80.032 Housing Opportunity Overlay Districts Maps.**
- 21.80.035 Parking Management Overlay District Maps.**
- 21.80.040 Setback Maps.**

21.80.055 Planned Community Site Plans.

21.80.065 Planned Community Land Use Maps.

Section 21.80.032 (Housing Opportunity Overlay Zoning Districts Maps) is added in its entirety to include an indexing of maps as follows:

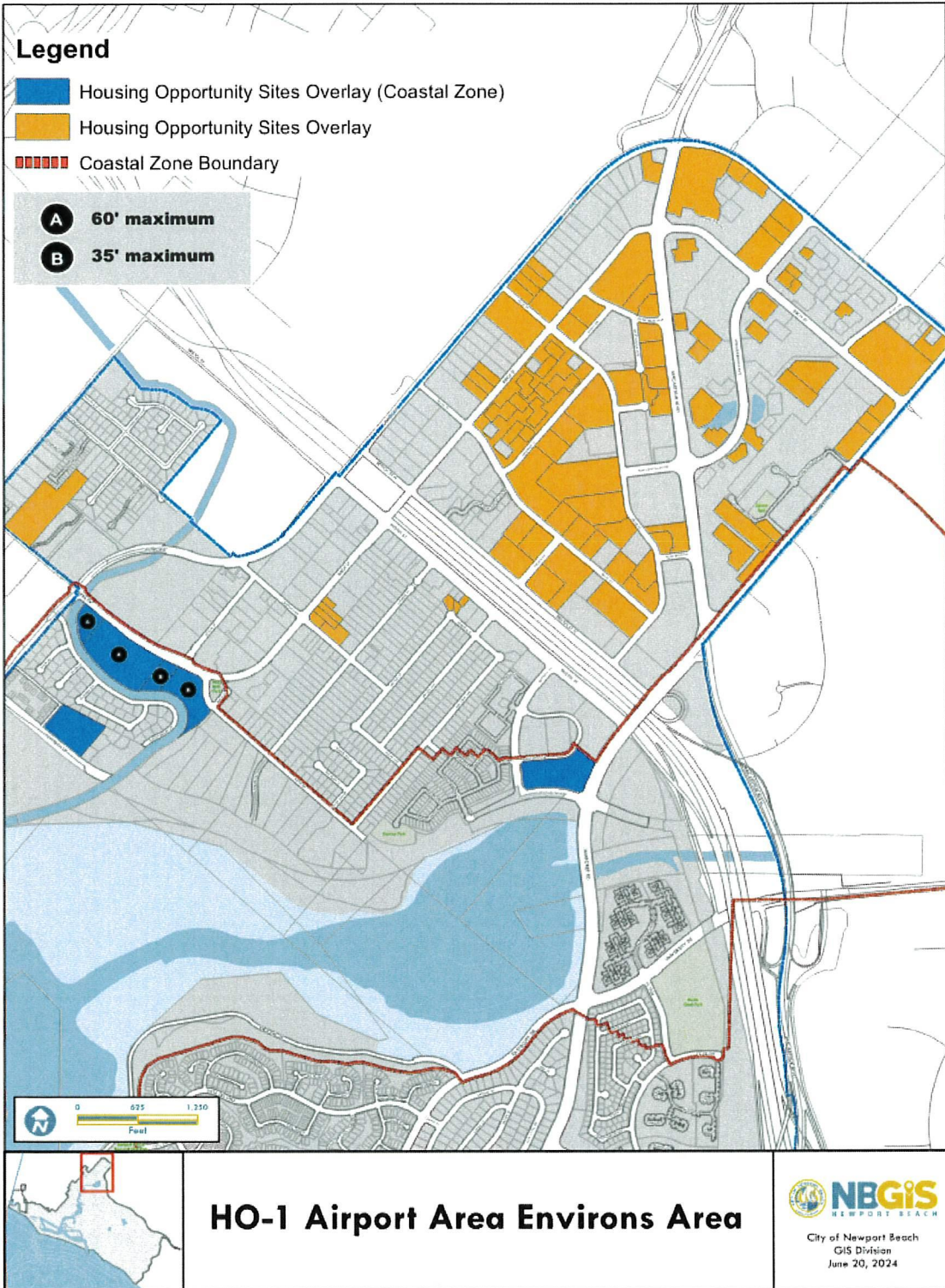
HO-1 - Airport Area Environs Area (PDF)

HO-2 - West Newport Mesa Area (PDF)

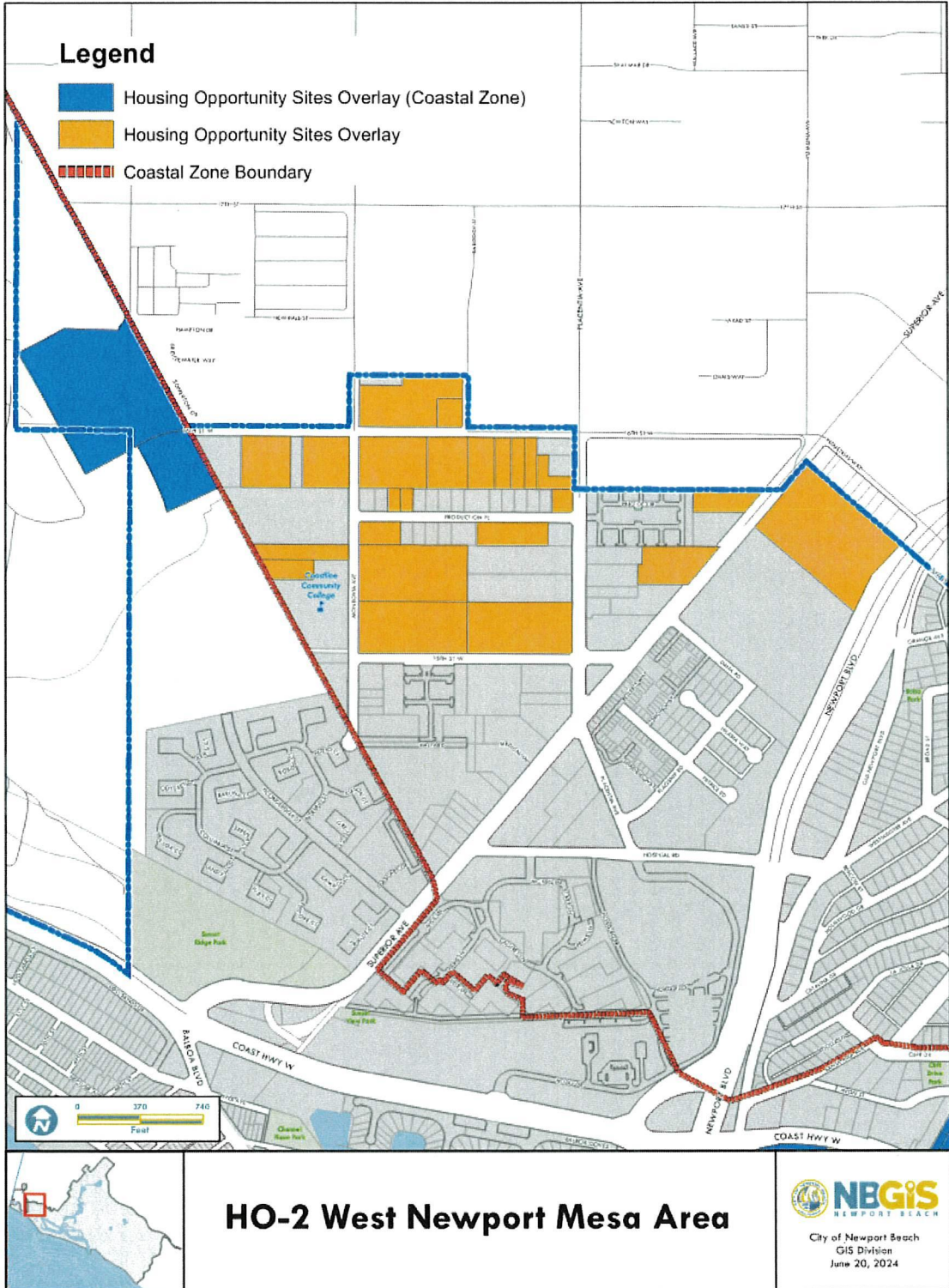
HO-3 - Dover-Westcliff Area (PDF)

HO-4 - Newport Center Area (PDF)

The corresponding maps for each of the Housing Opportunity Overlay Coastal Zoning Districts, as indexed in Section 21.80.032 and linked as a PDF, are to be in a similar format to the following series of maps beginning on the next page:



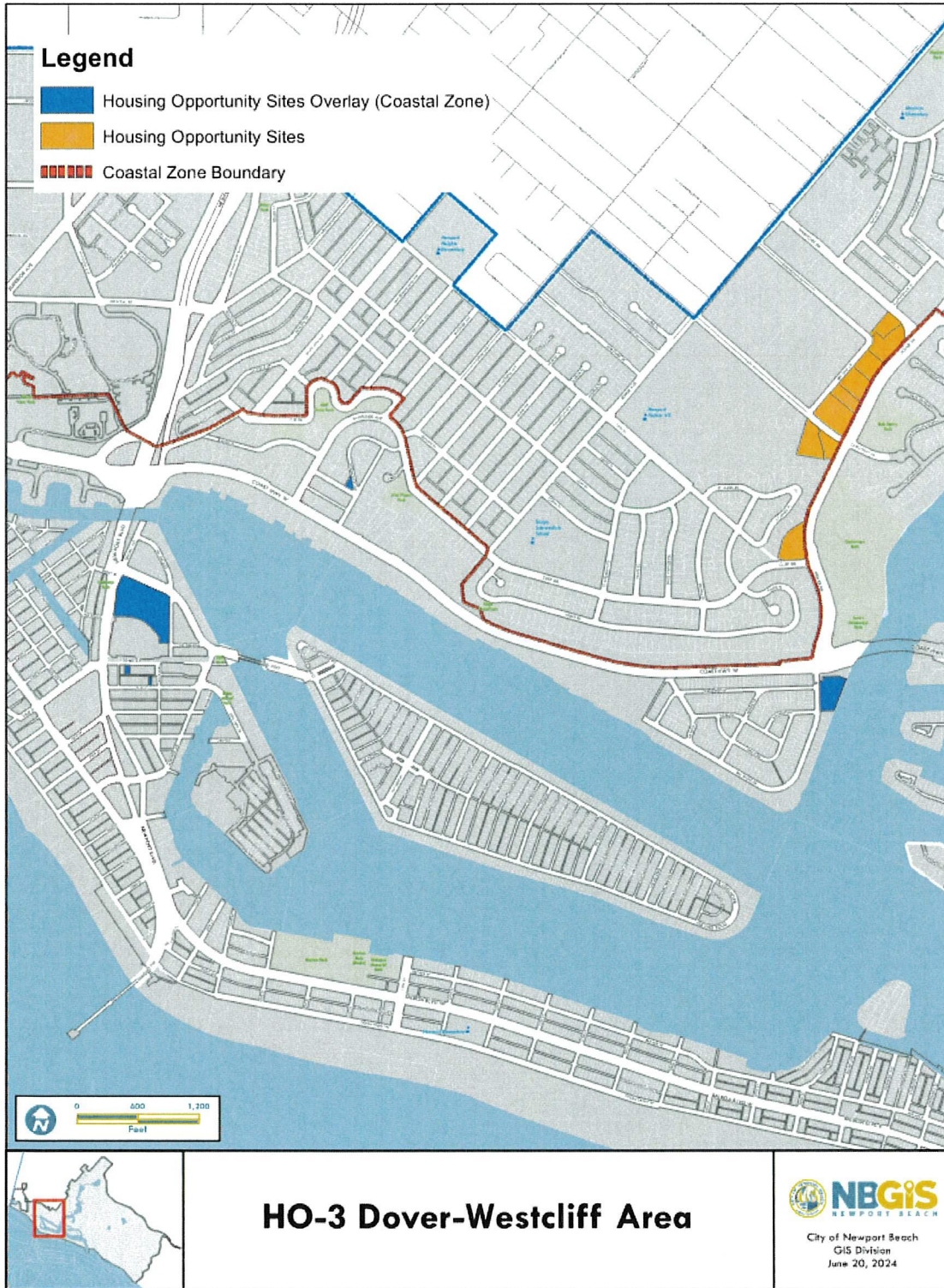
HO-1 Airport Area Environs Area.mxd

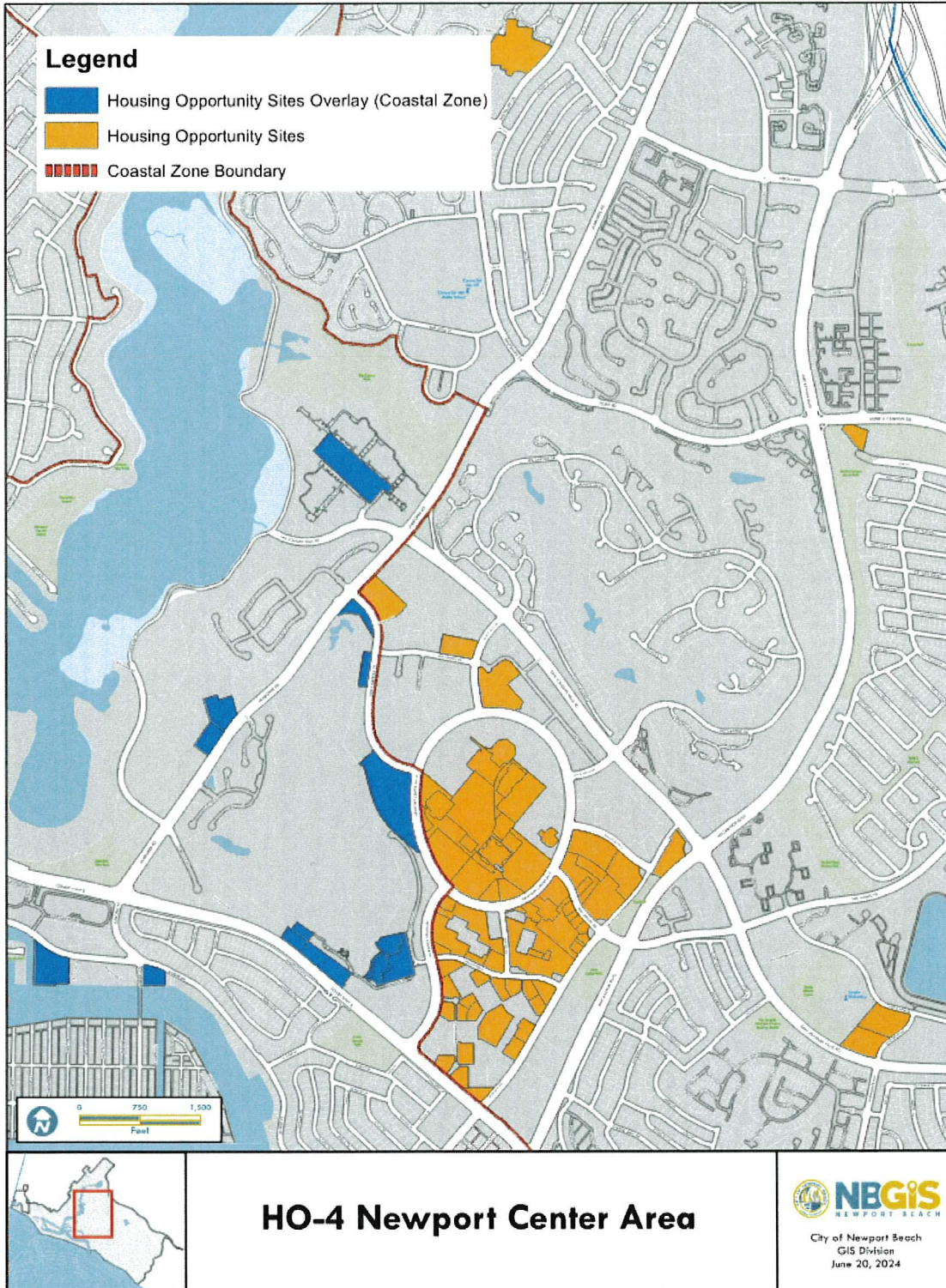


HO-2 West Newport Mesa Area

NBGis
 NEWPORT BEACH
 City of Newport Beach
 GIS Division
 June 20, 2024

HO-2 West Newport Mesa Area.mxd





STATE OF CALIFORNIA }
COUNTY OF ORANGE }
CITY OF NEWPORT BEACH } ss.

I, Leilani I. Brown, City Clerk of the City of Newport Beach, California, do hereby certify that the whole number of members of the City Council is seven; the foregoing resolution, being Resolution No. 2024-52 was duly introduced before and adopted by the City Council of said City at a regular meeting of said Council held on the 23rd day of July, 2024; and the same was so passed and adopted by the following vote, to wit:

AYES: Mayor Pro Tem Joe Stapleton, Councilmember Brad Avery, Councilmember Noah Blom, Councilmember Robyn Grant, Councilmember Lauren Kleiman, Councilmember Erik Weigand
NAYS: None
ABSTAINED: Mayor Will O'Neill

IN WITNESS WHEREOF, I have hereunto subscribed my name and affixed the official seal of said City this 24th day of July, 2024.



Leilani I. Brown
City Clerk
Newport Beach, California

